

**NOTICE OF MEETING**

The Executive Board Session of the Leelanau County Board of Commissioners will be held on Tuesday, October 1, 2024, at 9:30 a.m., in the Commissioner Meeting Room, Leelanau County Government Center, Suttons Bay, Michigan

***A live streaming of this meeting will be available for viewing via the following link – [https://www.youtube.com/channel/UCNQTglgcTedF2qB8floC1GQ?view\\_as=subscriber](https://www.youtube.com/channel/UCNQTglgcTedF2qB8floC1GQ?view_as=subscriber)***

There are two ways to provide public comment during the meeting – you can attend in-person, or email your comments prior to the meeting to [clerk@leelanau.gov](mailto:clerk@leelanau.gov)

*(Please silence any unnecessary cellular/electronic devices)  
(Proceedings of the meeting are being recorded and are not the official record of the meeting; the formally approved/accepted written copy of the minutes will be the official record of the meeting.)*

**AGENDA**

	<b>PAGE #</b>
<b>CALL TO ORDER</b>	
<b>PLEDGE OF ALLEGIANCE</b>	
<b>MOMENT OF SILENCE/PRIVATE PRAYER</b>	
<b>ROLL CALL</b>	
<b>APPROVAL OF AGENDA / LATE ADDITIONS OR DELETIONS</b>	
<b>COMMUNICATIONS, PROCLAMATIONS, PRESENTATIONS :</b>	
• Administrator Update, <i>Richard Lewis, Interim Administrator</i> –	
• Networks Northwest – Janie McNabb	2-21
• Housing North – Yarrow Brown	22-33
<b>PUBLIC COMMENT (3 Minutes-Agenda Specific)</b>	
<b>COMMISSIONER COMMENTS</b>	
<b>ACTION ITEMS</b>	
1. Sheriff’s Office – RAP Grant Acceptance (Safety Restraint Chair)	34-38
2. Emergency Management –	
a. T-Mobile Bill of Sale	39-42
b. Emergency Management Performance Grant (EMPG) Work Agreement	43-58
3. Equalization – Approval of the Leelanau County Apportionment Report, L-4402	59-146
4. Planning –	
a. Termination of Westshore Brownfield Plan	147-148
b. Materials Management Plan and Designated Planning Agency	149-151
5. Administration –	
a. Leland Dam Walkway RFP Bid Update	152-156
b. LEC Jail Humidification Replacement	157-164
c. DTE Re-Leaf Tree Planting Program	165-173
d. Appointments – TTCL, Deputy Medical Examiner	175-182
e. 2% Grants – Fall Application Intention	
<b>REVIEW OF FINANCIALS</b>	
<b>SPECIAL REPORTS BY STAFF, COMMISSIONERS, AND AFFILIATED AGENCIES</b>	
<b>PUBLIC COMMENT (5 Minutes)</b>	
<b>COMMISSIONER COMMENTS</b>	
<b>APPROVAL OF FINANCIALS</b>	
• Amendments & Transfers	
• Miscellaneous Fund Transfers and Amendments	
• Claims and Accounts	
• Post Audit	
<b>ADJOURNMENT</b>	

**BUSINESS**

# 2023 ANNUAL REPORT

**TALENT**

**COMMUNITY**



**Networks  
Northwest**

Talent / Business / Community

## To Our Partners, Stakeholders, and Communities of **Northwest Lower Michigan,**

As we reflect on this past year, we are filled with gratitude for the collaboration that serves as our hallmark, both for our organization and for our region. We have worked with individuals, businesses, and municipalities to navigate challenges and change, supporting them in achieving remarkable milestones. All this while upholding our commitment to fostering growth, opportunity, and prosperity across Northwest Michigan.

### OUR IMPACT



In our workforce programs, we connected with more than 11,000 individuals, from youth attending MiCareerQuest to intensive services for adults most in-need. We worked on reducing barriers to success, improving the foundational skills of the workforce, and increasing opportunities to earn and learn. For business development, we served more than 1,000 companies by supporting their hiring and training efforts, helping them expand through government contracting and exporting, and connecting them to partners. In our community development department, we utilized more than \$2.5 million in grants for planning and economic development on both local and regional levels.

We are proud of the 97 employees in our organization, all of whom are dedicated to the vision of improving quality of life for those they serve. Their resilience, drive, and hope for the future are the reason for our success.

Sincerely,

Janie McNabb  
Chief Executive Officer

Nicole Sulak, Board Chair  
Corporate Controller, Munson Healthcare

Chris Christensen, Chief Elected Official  
Charlevoix County Commissioner



# TALENT DEVELOPMENT



Northwest Michigan Works! is the leading workforce development agency serving job seekers and employers in northwest Lower Michigan. Building on over 40 years of experience, Northwest Michigan Works! assists employers in finding and retaining qualified employees by ensuring our local talent pipelines have the skills, training, and education that employers are seeking.

## Talent Development

### WORKFORCE INNOVATION and OPPORTUNITY ACT (WIOA)

The **WIOA** program helps adults, dislocated workers, and youth access employment, education, training and support services. Participants work with Career Advisors, and receive individualized career services directly related to in-demand employment opportunities in the community.



# 385

Adults & Dislocated  
Workers served



# 90%

Employed  
1-year later

## MEET OLEKSANDR

Oleksandr P. and friend Serhii K. came to the Cadillac Northwest Michigan Works! service center for help after leaving their war-torn country of Ukraine and relocating to Missaukee county. Their English was sparse but they had already begun English as a Second Language (ESL) classes online. Staff worked with Oleksandr and Serhii in providing career services and were ultimately able to provide assistance for both of them to participate in truck driver training. The two friends were able to train together and were allowed extra time to learn the lingo of a truck driver. Despite the cultural differences and language barriers, they both excelled and successfully completed their training. Today, both Oleksandr and Serhii are working together at a large trucking firm and are able to support their families once again.



*"I want to express my infinite gratitude to Michigan Works! and Pinnacle Truck Driver Training for helping me find a new profession and a new stage in my life. I appreciate every employee and all the help provided."*

*-Oleksandr P., Northwest Michigan Works! participant*

## Talent Development

**WORKFORCE INNOVATION and OPPORTUNITY ACT (WIOA)****MEET MARK**

Mark S. came into the Northwest Michigan Works! service center in Manistee for help. Staff helped him in creating an account on the Pure Michigan Talent Connect and in getting job ready after recently being released from prison. While incarcerated Mark earned his Building Trades and Small Engine Repair Certificate. He demonstrated dedication to his job search and persistence, applying for over 35 jobs in seven weeks. Mark began working part-time initially in manufacturing and eventually gained full-time employment in the construction field.

*"I had no experience on a computer and no knowledge of how to get online. The staff at Michigan Works! helped me and taught me how to apply for jobs online and create a resume. They also calmed me down and helped me when I was stressed and overwhelmed. They made my transition back into society and the workforce easy and were always cheerful and happy to help whenever I had questions. I am very grateful and appreciative for them and all the hard work they do."*

*-Mark S., Northwest Michigan Works! participant*

*"Michigan Works! has been amazing, helping me with computer work and expenses for work clothing and needs for a new career. I am so appreciative for their kindness and work."*

*-Sara S., Northwest Michigan Works! participant*

**MEET SARA**

***Served nearly 200 Dislocated Works and assisted with training for 40 participants as part of the Northern Michigan Opioid Workforce Alliance, providing employment assistance to those directly impacted by the opioid epidemic.***

## Talent Development

### WIOA Youth Services

In addition to career services, WIOA Youth Services supports **MiCareerQuest** which provided 2,000 ninth graders from 30 northern Michigan school districts with a hands-on career exploration experience featuring 50 employers. The event exposed area youth to 100 occupations in high-wage, in-demand industries, many of which they were not aware of before the event.



*"MiCareerQuest is a cool way for students to learn and interact with different career opportunities that are available to them once they graduate. Students have the opportunity to ask questions to professionals, learn about the benefits of these careers along with trying out the equipment used in those industries."*

*-Chas Ferrell, Cadillac High School Assistant Principal*



### Jobs for Michigan's Graduates (JMG)

The **JMG** program equips young adults with the skills to overcome barriers and succeed in education, employment and life. Northwest Michigan Works! coordinates JMG programming at nearly 20 school districts in northwest Lower Michigan. Employer engagement is incorporated, with over 120 talent tours, job shadows, paid work experience and other opportunities provided this past year.

**493**

*JMG Youth Served*



**99%** *Graduation Rate*

**90%** *Employment Rate*

### Young Professionals Program

The **Young Professionals Program** takes place in the summer and in partnership with Northwest Education Services, Charlevoix-Emmet ISD, and Wexford-Missaukee ISD. The program provides young adults with eight weeks of job skills, earned income, and career exploration and preparation activities. It places 14-24 year olds on the right path to achieve lifelong economic self-sufficiency. This past year 20 youth participated and 15 achieved their welding certification.

*Natalie was able to earn her SMAW welding qualifications and is strongly interested in a career in the welding industry. >>*



## Talent Development

### MICHIGAN LEARNING and EDUCATION ADVANCEMENT PROGRAM

The Michigan Learning and Education Advancement Program provides training, support and wrap-around services for those participants pursuing post-secondary career pathways that align with in-demand occupations. The 3-year grant provides assistance with training costs, leading to an industry-recognized credential enabling participants to secure high-wage, high-skill jobs.

*"Michigan Works! granted me access to education without the added stress or distraction of financing it. That assistance was phenomenal, and everybody should take that kind of opportunity. I'm paying it forward by serving my community."*

Hannah G.,  
Northwest Michigan Works! customer and EMT



# 505

*Participants Served*



Over **400** trained in public safety, healthcare, skilled trades and transportation.

## Talent Development

### PARTNERSHIP. ACCOUNTABILITY. TRAINING. HOPE. (PATH)

**PATH** works to assist those receiving assistance through the Michigan Family Independence Program so that they may become self-sufficient. This robust work participation program identifies barriers and helps participants connect to resources to obtain employment. PATH Career Advisors provide individualized support to participants, referred to the program by the Department of Health and Human Services.



**MEET BRITTANY**



**295**  
Participants Served



**127**  
Placed in Unsubsidized  
Employment

*"If it wasn't for the PATH program and the wonderful staff I would have been stuck in an unhealthy situation. Instead I am much closer to being independent and financially stable for myself and family."*

Brittany S.,  
PATH participant

## TRADE ACT

The **Trade Act** provides help to workers who lose their jobs because of foreign trade. Reasons may include an increase in imports, shift in production, or acquisition of services from another country. Customers receive case management services to assist with job search and in overcoming any barriers to employment. Trade Act training benefits provide opportunity for participants to enter new fields and can even be coupled with a registered apprenticeship.

*"What is great about this program is that I was able to work and get the education done on my own time. It being self-paced was perfect for my work schedule and personal life. One of the hardest struggles is juggling family, work and education but this program made it very seamless."*

Crystal B.,  
Trade Act participant and registered apprentice





## Talent Development

### WAGNER-PEYSER EMPLOYMENT SERVICES

**Wagner-Peyser** allows for job seekers to access free employment services at any one of the four American Job Centers that Northwest Michigan Works! administers. Customers may access Resource Rooms at each service center, as well as receive help with their job search, resume, training and career exploration, or assistance with filing for Unemployment Insurance benefits.

Wagner-Peyser prioritizes veterans through the Jobs for Veterans State Grant program. It ensures that veterans and eligible spouses and family caregivers receive priority for employment services, such as resume assistance, workforce preparation, training, job placement support and more at each of the four Northwest Michigan Works! service centers.

The **Reemployment Service Eligibility Assessment (RESEA)** program provides customized employment services to Unemployment Insurance (UI) claimants most likely to exhaust their benefits. Aimed at improving employment opportunities for UI claimants, the RESEA program serves as an important entry point to additional workforce system programs for many claimants, reducing the need for UI benefits.

**6,500+**

Wagner-Peyser  
Customers Served

Exceeded all performance  
metrics by an average of

**20%**



**874** RESEA Customers Served

### MEET CHAUNTEL

Chauntel had extensive experience in the medical field as well as corrections. She was contacted for interviews and offered jobs in both fields. However she shared a sincere interest in pursuing a career in criminal justice. She weighed the pros and cons and worked closely with Northwest Michigan Works! staff. After extensive testing, pre-employment screening process, job shadowing, multiple interviews and anticipation, Chauntel was offered a position at the Manistee County Sheriff's Department.

*"I am thankful to the staff at Michigan Works! for standing by me, supporting and guiding me during a challenging time of unemployment."*

Chauntel V.,  
RESEA customer

The **Migrant Seasonal Farm Worker (MSFW)** program ensures that all employment services are available and provided to farmworkers on a non-discriminating basis. Workers receive Wagner-Peyser services including Register for Work to receive UIA benefits, employment and training referrals, career and support services.

**527**

MSFW Customers Served

## Talent Development

### Northwest Education Services Adult Education

**Northwest Education Services Adult Education** is provided through the Northwest Michigan Works! Learning Labs. Participants aged 18 years and older can learn for free at their own pace earning a high school diploma or equivalency certificate (GED), as well as work on their job readiness skills. The Education for Employment programming provides adult learners support as they transition to employment or post-secondary education after graduation. Learning Labs operate year round with an open registration schedule.



# 53

*Graduates in 2023*



# 77%

*of Enrollments Were  
Between the Ages of 19- 44*



## Talent Development

### OS Reentry

In partnership with the Michigan Department of Corrections the **OS Reentry Services** program focuses on supporting citizens returning home from incarceration. The program provides assistance with housing, workforce development and education services, mental and emotional stability, and support services for such basic needs as hygiene kits and clothing.



**MEET KELLI**

After spending 10 years in prison Kelli S. was released with a mission to finish her schooling and “hit the road”. With the help of OS Reentry Services, Kelli accomplished her goal of finishing her Commercial Driver’s License (CDL) training and obtained employment as a truck driver.

*“Nearly four months to the day of my release I have achieved my goal but with SO MUCH HELP! It was needed and most importantly it was there. I have nothing but gratitude for the entire OS team that helped me over the finish line.”*

Kelli S.,  
OS Reentry Services participant

**RECORD  
HIGH!**

**215**

*Individuals Served*



**74% Job Placement Rate**

# BUSINESS DEVELOPMENT



Networks Northwest is a leader in helping the business community thrive in today's economy. Our professional business teams can help with anything from hiring and training, to connecting with vital resources to make businesses in our area more attractive and competitive.

## Business Resource Network

The **Business Resource Network (BRN)** provides retention services through a professional, on-location Success Coach offering unique resources to help employees reach success in their work and home lives; increasing productivity, reducing absenteeism and turnover costs while encouraging workforce development and growth.

**168** *Employees Served*

**91%** *Retention Rate*


*"Participating in the BRN has been a very positive experience for our company. Our team members have been connected with community resources to assist them in handling a variety of issues, including transportation, child care, healthcare, among others. The Northwest Michigan Works! Success Coach is someone our team members are comfortable talking to and has helped our team navigate complex situations that may have otherwise prevented them from working. We've enjoyed being a part of the program and look forward to continued participation!"*

Kristen S.,  
Human Resources, Kilwins



## Business Development Apprenticeship Services

Registered apprenticeships are developed through a partnership with the U.S. Department of Labor and are a proven training method for employers to build a talent pipeline of highly skilled, educated employees. Registered apprenticeships are offered in over 1,300 occupations, and can be designed for any size or type of business. This past year, participants completed apprenticeships in construction trades, health care, administration, media production and more.



**MEET CARLIE**

*"The Digital Video Editor registered Apprenticeship through Northwest Michigan Works! was highly beneficial for me. It helped me obtain a full-time career fresh out of high school. During the apprenticeship, I was able to get a lot of hands-on experience that prepared me for a career. I am truly grateful for this opportunity."*

Carlie B.,  
Northwest Michigan Works! apprentice

**170**

*Current Active Apprentices*

**59**

*Current Active Employers*



**27**

apprenticeship graduates in a wide range of industries, from construction trades and healthcare to administrative and media productions.

## Business Development

### Going PRO Talent Fund

The **Going PRO Talent Fund** grants awards to employers for training, developing and retaining current and newly hired employees. It funds short-term training in order to fill a demonstrated need and must lead to a credential for a skill that is transferable and recognized by industry.

# Going PRO

## IN MICHIGAN

TALENT FUND

# 72

Employers Granted  
GPTF Awards

# \$2.6M

Total Funds Awarded  
To Area Employers

# 371

New Employees

# 1,167

Current Employees

# 167

Apprentices



*"As a non-profit with limited funds we are thankful for the opportunity to offer our team professional level education and development. Cross-training and continuing education allows each person to fill their varied roles with confidence and puts our affiliate on a path for success with lower risks. Thank you to Northwest Michigan Works! for all their support and guidance this past year. The Going PRO Talent Fund has been a very positive experience."*

Angela C.,  
Director of Operations, Habitat for Humanity

## Business Development

### Global Trade Alliance

The **Global Trade Alliance** of Northern Michigan is a business resource for international trade. The program connects businesses to service providers and peers to assist in launching and enhancing global trade operations. It is the one-stop resource for trade strategy development, access to resources and information, and peer networking in northern Michigan. Partnering with business, local economic development organizations, educational institutions, and others the Global Trade Alliance serves as a single point of access for market research, entry strategies, sales and distribution channels for regional promotional activities including trade missions, business networking, mentoring and education.



**47** *Businesses Served*



**\$296,275** *in State Trade Export Program Grants*



**\$27** *Million in Export Sales*

### GTA Clients



## Business Development

### Industry 4.0 TECHNOLOGY IMPLEMENTATION

**Industry 4.0 (i4.0)** grants allow manufacturing employers to be reimbursed 50% up to \$25,000 to purchase and implement i4.0 technologies within their organizations. Grants in the region have been used to acquire 3D printers, robotics and cyber security software. In addition to administering the program, the Northwest Michigan Works! Business Services Team works alongside employers who are seeking to apply by discerning needs and grant requirements.



**25** Grants Submitted



**13** Businesses Awarded Funds



**54** New Jobs Created



**64** Retained Employees



Nearly **\$17** Million  
Revenue for Employers

*"World Magnetics Company, LLC has found the i4.0 grant award to be very beneficial to our future success. The funds awarded allowed us to purchase a state-of-the-art 3D printer which we have used to develop both production tooling as well as prototype products to meet our customers' needs. This has enabled us to upskill and retain talent while continuing to contribute to the region's economy."*

Paul Martin,  
World Magnetics





## Business Development

### APEX Accelerator


The **Northwest Michigan APEX Accelerator** program offers no-cost consulting and training to businesses in northwest Lower Michigan and the Upper Peninsula who wish to sell their products and services to government agencies. It is the mission of the program to support and stimulate economic development in the region by assisting businesses with finding, pursuing, obtaining, and performing contracts with local, state and federal branches of government. Staff spend hundreds of hours conducting research and providing one-on-one business counseling to area employers, large and small, in a wide variety of industries. Additionally, APEX Accelerator sponsored and/or participated in 30 trainings covering a wide variety of subjects such as Selling to the Federal Government, Cybersecurity Requirements for Government Contracting and many more.



**164** *Businesses Served*



**3,000+** *Awards to Businesses*



**\$161** *Million Awarded*



*"Our partnership with APEX has been extremely valuable to us over the years. We appreciate their guidance and support, and we are excited to continue working together towards even greater success in the future."*

Kerry Babion,  
Customer Sales & Services Manager  
Graceland Fruit

# COMMUNITY DEVELOPMENT



Community Development oversees State and Federal programs that support communities throughout our 10-county region. We convene local governments for sharing best practices and to coordinate planning efforts. We provide technical assistance and education related to all aspects of planning — economic development, land use, transportation, watersheds, energy, environment, and housing. In this supportive role, we facilitate collaboration and empower local decision-making.

## Planning Programs and Services

### Local Projects

- Almira Township Master Plan Update
- Dickson Township Master Plan
- Manistee County Master Plan
- Mayfield Township Master Plan
- Re-Imagine M-66
- Bingham Township Comprehensive Plan
- Melrose Township Parks and Recreation Plan
- Fife Lake DDA TIF Plan Update
- Village of Thompsonville Parks and Recreation Plan
- Village of Kaleva & Maple Grove Township Joint Master Plan
- Bear Lake Township Master Plan
- Village of Central Lake Master Plan and 5-Year Recreation Plan
- Manistee Recreation Association Strategic Plan
- Benzie County Recreation Director Feasibility Study

### Regional Projects

- Childcare Regional Plan
- Outdoor Recreation Report
- Asset Management
- MDOT Byways Program
- MDOT Rural Task Force
- Hazard Mitigation plans:
  - Kalkaska Co., Missaukee Co.,
  - Manistee Co., Benzie Co.,
  - Wexford Co.,
  - Little River Band of Ottawa Indians,
  - Grand Traverse Band of Ottawa and Chippewa Indians
- Support for Housing Needs Assessment (with Housing North)
- North Region Active Transportation Plan with NEMCOG and MDOT



## Community Development

# Traverse Transportation Coordinating Initiative Metropolitan Planning Organization

Networks Northwest serves as the host agency for the **Traverse Transportation Coordinating Initiative (TTCI)**, a formally designated Metropolitan Planning Organization (MPO). The MPO was officially established in 2023 to lead coordinated transportation planning in the Greater Traverse Area. The entity launched its planning process, which will align existing plans from multiple local units of government, looking at land uses and densities as well as data for vehicles, mass transit, and pedestrian uses. Together, the partners will strategize improvements and coordinate projects with shared direction. This ongoing partnership will position the area to obtain more funding from state and federal sources, and will facilitate communication across transportation stakeholders.



**30** local agencies and units of government are involved in the coordinated planning process



**\$280,000** in initial state-level funding opens the door to \$1M+ in federal funding



*"TTCI provides a benefit to our region through the coordination and inclusion of transportation agencies and local units of government in the planning processes which will select and support projects to be implemented in the Greater Traverse Area."*

Dan Watkins,  
Manager  
Grand Traverse County Road Commission

## Community Development Data Explorer

Since the mid-1980s, Networks Northwest has served as a repository for community data, making census and other public data available for local use. Our most recent effort allows anyone to access information at the regional, county, and township/city level through our Data Explorer website. Data categories include Total Population, Household Median Income, Median Housing Unit Value, educational attainment, and more.

The screenshot shows the Networks Northwest Data Explorer interface. The header includes the logo and navigation links for TALENT, BUSINESS, COMMUNITY, DATA, ABOUT US, and CAREERS. The main heading is "DATA EXPLORER". Below this, there are filters for Topics (Overview), Views (Overview - Table), Geographies (Networks Northwest), Categories (<All categories>), Metrics (Value), Periods (2022), and Sources (ACS 5-year data). A "Configure" button is also present.

The main content area displays "Overview: Value: 2022" for "Networks Northwest". A table lists various categories and their values:

Category	Value
Total Population	311,554
Overall Median Age	47.3
Total Households	128,781
Household Median Income	\$66,970
Per Capita Income	\$38,607
Total Housing Units	182,722
Median Housing Unit Value	\$216,420
Median Monthly Costs for Owners	\$951
Median Monthly Costs for Owners with Mortgage	\$1,335
Median Monthly Costs for Owners without Mortgage	\$515
Median Contract Rent	\$763
High School Graduate or Higher	214,143
Bachelor Degree or Higher	74,460
Mean Travel Time to Work	22.28

US Census, ACS 5-Yr

Powered by StateBook



[nwm.org/DataExplorer](http://nwm.org/DataExplorer)

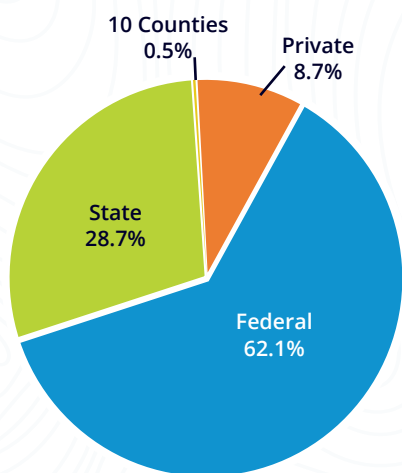


# FINANCIAL SUMMARY 2023

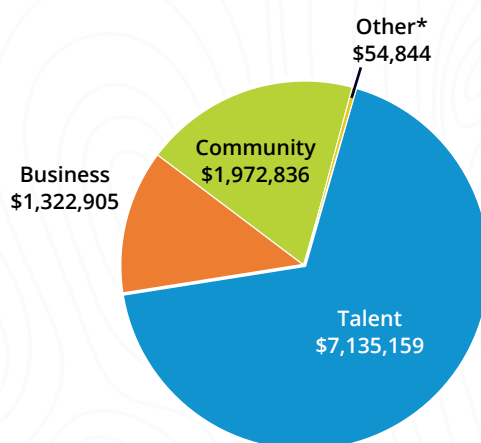
Both of our legal entities, Networks Northwest and Northwest Michigan Works! Inc., received FY23 audits that contained no significant deficiencies of any kind.

- Fiscal Year 2023, Ending 9/30/2023
- Total: \$10,485,744

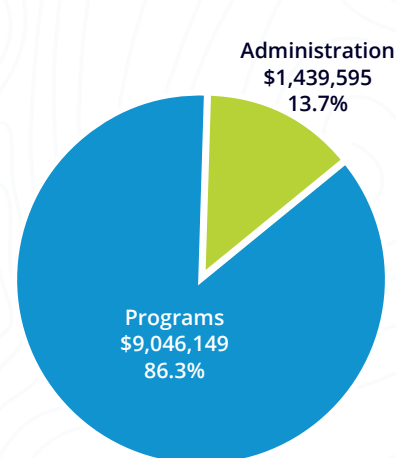
## Revenue by Source



## Budget by Category



## Expenditures by Function



\*Reserve Fund; Leave Fund: Pass-through funds



**Networks Northwest**

Talent / Business / Community

[networksnorthwest.org](http://networksnorthwest.org)

231.929.5000

# Leelanau County Housing Ready Program Update (2024)

Yarrow Brown, Housing North  
[yarrow@housingnorth.com](mailto:yarrow@housingnorth.com)

Ryan Kilpatrick, Flywheel Companies  
[ryan@flywheelmomentum.com](mailto:ryan@flywheelmomentum.com)





## OUR MISSION

---

We build awareness, influence policy, and expand capacity so communities can create housing solutions that meet their unique needs.

## OUR VISION

---

Northwest Michigan will be a place where families of all income levels can find homes that are safe and affordable.





## AWARENESS

---

Provide outreach, messaging and communications tools to communities, developers and other partners.

## ADVOCACY

---

Identify and influence policy that impacts development opportunities in rural Michigan.

## CAPACITY & RESOURCES

---

Work with partners to develop new tools and funding options for housing.





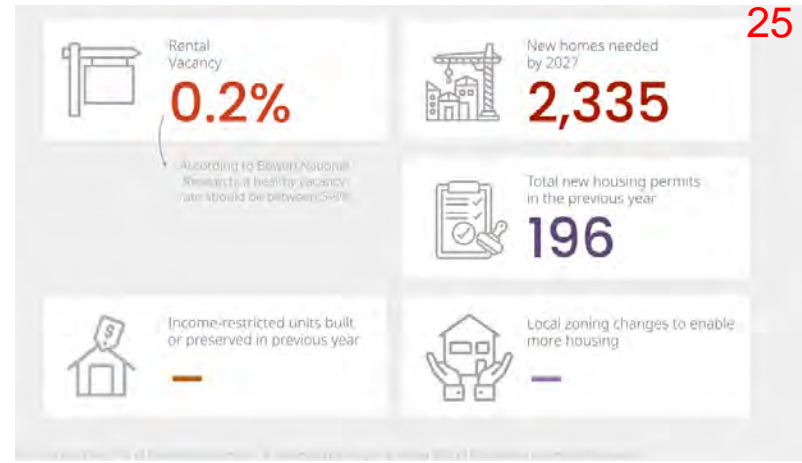
# Leelanau County Housing Dashboard

We are tracking progress towards the Housing Needs Assessment

We will update this in Q4, 2024

Units built in Leelanau County since 2023

- **#271 units**
- **#89 in progress**



## Emergency Medical Technicians

Average Income

\$35,720

Max Housing Budget

\$893

Median two -bedroom rent **\$2,450**

## Elementary School Teacher

Average Income

\$61,650

Max Housing Budget

\$1,541/mo

Median cost to own a home in Leelanau County

**\$4,961/mo**

# Priority Goals- Region D

- Increase the supply of the full spectrum of housing, including workforce housing and missing middle that is affordable and attainable to Michigan residents
- Increase access to stable and affordable quality housing options for households with extremely low incomes
- Expand the use of equitable and holistic local planning and zoning practices to increase housing supply
- Increase the efficiency and effectiveness of the housing ecosystem by enhancing collaboration on housing among state agencies, philanthropy, local governments, Tribal Nations, education and the wide variety of private-sector organizations that make up the housing ecosystem.

# Key initiatives 2024

## Technical support

Focusing on Villages and Townships that have water/sewer and available land

- 
- ✓ Over 20 meetings –providing advice, strategy and solutions focusing on zoning reform and example project
  - ✓ Housing Opportunity map in progress
  - ✓ Connection to the Michigan and National database (zoningatlas.org)
  - ✓ Creating an Economic Development Toolkit for Leelanau County

## Housing Collaborative

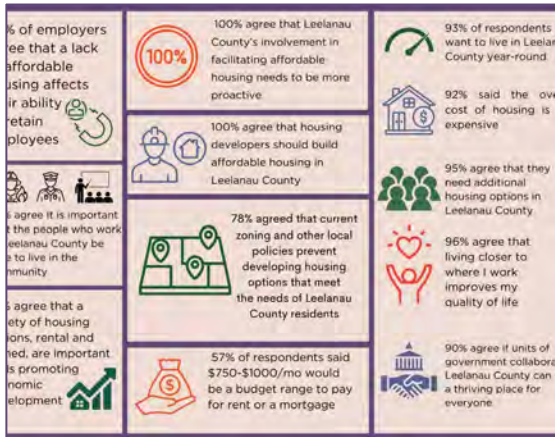
- 
- ✓ Four focus groups held in June 2024
  - ✓ Meetings with key departments, planners, zoning administrators
  - ✓ Creating materials for new housing tools including policy examples

## Housing Action Plan

We are actively creating a HAP with key goals, action items and a timeline

- 
- ✓ An active survey for Leelanau County to support action items in the HAP
  - ✓ Key goals, strategies and timelines for action
  - ✓ Share with County in December 2024 for consideration

# Focus Groups – Key Takeaways



## Summary of Survey Results

- Leelanau Peninsula Economic Foundation (LPEF)
- [Leelanau Township Survey](#)
- [Housing Collaborative Survey](#) (5/2024) re-opened

1. Identify multiple revenue sources to fund the Housing Trust Fund



## Phase II- Rental Preservation Program

---

### Q1 4 2024

#### Work with key partners/funders to expand the program

- \$50,000 earmarked for Leelanau County
  - Up to \$90,000 we can revolve in early 2025
- Develop a fundraising strategy for matching funds

### Q1 & 2 2025

#### Work with property managers and nonprofit's to identify sites

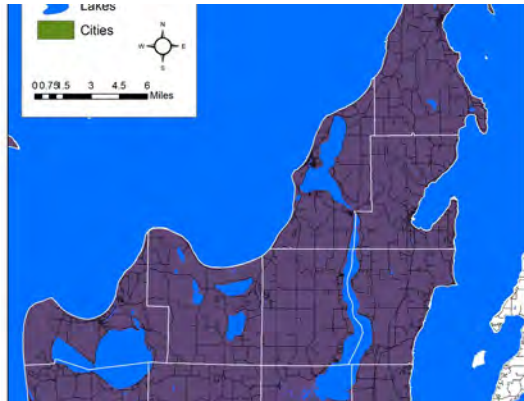
- Focus on year-round rental opportunities with room for more units
- Using the housing opportunity map as a tool

### Q3 2025

#### Secure project and Deploy revolving loan

- This is the final phase where we deploy the funds and prepare for another round of funding

- Finalize Housing Action Plan
- Economic Development toolkit
- Housing Opportunity Map
- Example Policies for Housing TIF and Payment in Lieu of Taxes or PILOTS



HOUSING NORTH



Opportunity for a zoning atlas & growth mapping project

# 10<sup>th</sup> Annual NW Michigan Housing Summit

HOUSING NORTH



Northwest Michigan  
Rural Housing Partnership  
housingnorth.org



10th Annual  
**Northwest Michigan**  
**HOUSING SUMMIT 2024**  
OCT. 24-25, 2024

## REGISTER TODAY!

THANK YOU TO OUR KEY EVENT SPONSORS!



HAGERTY CENTER  OCT 24-25, 2024  
VISIT [HOUSINGNORTH.ORG](https://housingnorth.org) FOR MORE INFORMATION

REGISTER TODAY AT  
[HOUSINGNORTH.ORG](https://housingnorth.org)



## YARROW BROWN

Executive Director

yarrow@housingnorth.org

## SHELLY CHARRON

Director of Community Engagement

shelly@housingnorth.org

## ZACH SOMPELS

Charlevoix County Housing Ready  
Program Director

zach@housingnorth.org

## LISSETTE REYES

Community Communications Coordinator

info@housingnorth.org

## LINDSEY DOTSON

Emmet County Housing Ready Program  
Coordinator

lindsey@gdplacemaking.com

## HEATHER SPOONER

Events Coordinator

events@housingnorth.org



## KENT WOOD 33

Policy Advisor

kent@borealisstrategic.com

## TRACY DAVIS

Manistee County Housing Ready Program  
Coordinator

tracy@housingnorth.org

## Housing Ready Teams

### Benzie/Leelanau Counties

Ryan Kilpatrick, Flywheel Momentum Consulting,  
[ryan@flywheelmomentum.com](mailto:ryan@flywheelmomentum.com)

### Grand Traverse County

Susan Leithauser-Yee, [leityee@gmail.com](mailto:leityee@gmail.com)

### Missaukee/Wexford Counties

Eric Kehoe, Progressive AE,  
[kehoe@progressiveae.com](mailto:kehoe@progressiveae.com)



September 3, 2024

Lt. Todd Roush  
Leelanau County  
8525 E. Government Center Dr.  
Suttons Bay, MI 49682

**RE: Grant Funding – Requirements for Reimbursement**

Dear Lt. Roush,

I am pleased to inform you that the Risk Avoidance Program (RAP)/Certification and Accreditation Program (CAP) application for your Safety Restraint Chair project was approved. The Membership Committee authorized funding up to a maximum of \$1,000 for your project.

RAP/CAP funds are issued on a reimbursement basis. Payment will be based upon verification received from Leelanau County of their payment of the project in full. Please see the attached **RAP/CAP Grant Reimbursement Procedure** for guidelines on processing your grant payment.

Such documentation is needed in order to verify that the grant allotted is being used for the project described in your application. If your application submission contained the above referenced documentation, please contact MMRMA.

Payment of RAP/CAP funds is contingent upon Leelanau County remaining a member of MMRMA and in compliance with the Joint Powers Agreement. Your approved grant reimbursement is valid for six months from the date of this letter. **GRANT EXPIRATION: 02/28/2025.**

Sincerely,

*Cara L. Ceci*

Cara Ceci, ARM, CPCU  
Member Resources Manager

CC/sp

cc: Richard I. Lewis  
MMRMA Risk Manager

## RAP/CAP GRANT REIMBURSEMENT PROCEDURE

Once RAP/CAP grant funding is approved, the following documents are required for submission to MMRMA in order to process your grant payment:

- Copies of all invoices associated with the project. Invoices should provide enough detail to allow for verification of purchases to the specific item(s) for which the grant funds were approved.
- Proof of payment associated with each invoice.
  - ACCEPTABLE PROOFS OF PAYMENT INCLUDE:
    - Check: Copy of Cancelled Check indicating Payer, Payee, and amount paid that can be cross-referenced to detailed invoices.
    - ACH/EFT payment: Copy of processed ACH/EFT payment/receipt indicating Payer, Payee, and amount paid that can be cross-referenced to detailed invoices.
    - Credit Card payment: Copy of credit card statement/receipt indicating Payer, Vendor, and amount paid that can be cross-referenced to detailed invoices.
    - PayPal payment: Copy of PayPal statement/receipt indicating Payer, Vendor, and amount paid that can be cross-referenced to detailed invoices.
    - Vendor Receipt: Receipt must indicate Payer, amount paid, and amount paid that can be cross-referenced to detailed invoices.
  - Proofs of payment must match invoice amounts. If multiple payments to a vendor are included in one check or other form of payment, a financial breakdown/reconciliation of individual amounts included with the payment must be provided.
  - INVOICES STAMPED “PAID,” PURCHASE ORDERS, ACCOUNTING SOFTWARE PAYMENT PRINTSCREENS, OR SCREEN SHOTS OF JOURNAL ENTRIES DO NOT CONSTITUTE A PROOF OF PAYMENT.
- **\*Projects Involving Training\*** In addition to invoices and proofs of payment regarding tuition expenses as indicated above, certificates of completion and test scores (when applicable) must also be submitted.

Such documentation is needed in order to verify that the grant allotted is being used for the project described in your application.

Please send documentation to:

Sarah Pogorzelski, Membership Services Associate  
 spogorzelski@mmrma.org  
 FAX – 734-513-0318

RISK

MICHIGAN MUNICIPAL  
RISK MANAGEMENT  
AUTHORITY

## Risk Avoidance Program (RAP)

### STANDARD GRANT AND CERTIFICATION AND ACCREDITATION PROGRAM (CAP) APPLICATION FORM

This application form may only be utilized for projects that are specifically listed on MMRMA's Standard Grant Guidelines or Certification and Accreditation Program (CAP) Guidelines located in Appendices A and B of the Grant Program Guidelines. All other funding requests must utilize the New Project Grant Application Form. Please contact MMRMA with any questions.

**MUNICIPALITY NAME:** Leelanau County

**DEPARTMENT INVOLVED:** Sheriff's Office

**ADDRESS:** 8525 E Government Center Dr. Suttons Bay, MI 49682

**PROJECT CONTACT:** Lt. Todd Roush

**DIRECT DIAL PHONE:** 231-256-8603

**E-MAIL\*:** troush@leelanau.gov

**ALTERNATE CONTACT (If Any):**

**DIRECT DIAL PHONE:**

**E-MAIL:**

**MMRMA MEMBER REPRESENTATIVE\*\*:** Administrator Deb Allen

**TYPE OF REQUEST:**



EQUIPMENT



TRAINING

**Based on this selection, please complete the applicable portion of this form.**

\*MMRMA will email confirmation of receipt and date of application review. If you do not receive this information, please check with MMRMA to ensure your application was received.

\*\*The Member Representative is an individual within your municipality who has been designated as the primary contact with MMRMA. If you do not know who your designated Member Representative is, please contact MMRMA.

RISK

MICHIGAN MUNICIPAL  
RISK MANAGEMENT  
AUTHORITY**EQUIPMENT**

Please provide supporting documentation that aligns with the budgetary information. Supporting documentation may consist of quotes, bids, invoices, purchase orders, sales agreements, board/commission meeting minutes, or other documents that provide additional information about the project described and the budget associated with that project. Large project funding requests should include an itemized list of budget expenses that cross-reference supporting attachments so that it is clear what various components of the project cost.

**Type of Equipment/Project Name:** Safety Restraint Chair

**Date of Purchase or Expected Purchase:** 02/23/2024

**Number of Units Purchased:** 1

**Is the equipment replacing similar equipment or system?  
If yes, why is the current equipment/system being replaced?**

YES  NO

**Is the equipment being purchased under a multi-year payment plan?  
If yes, please attach a copy of your purchase agreement.**

YES  NO

**TOTAL PROJECT COST:** \$ 3385

**RAP FUNDS REQUESTED:** \$ 1000

**Additional Information:**

**Signature of applicant:** Lt. Todd Roush

Digitally signed by Lt. Todd Roush  
Date: 2024.03.12 14:09:53 -04'00'

**Date:** 03/12/2024

**Print Name (Member Representative):** Administrator Deb Allen

**Title:** Administrator

**Signature (Member Representative):**

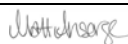


**Date:** 3/22/2024

## EXECUTIVE DOCUMENT SUMMARY

Department: <u>Emergency Mgt/911</u> Contact Person: <u>Matt Anso</u> Telephone Number: <u>(231) 256-8775</u>	<table border="1" style="width: 100%; border-collapse: collapse;"> <tr> <th colspan="2" style="text-align: center;">Submittal Dates</th> </tr> <tr> <td style="width: 50%;"><input checked="" type="checkbox"/> Select Meeting Type: <u>Executive Board</u></td> <td style="width: 50%;"></td> </tr> <tr> <td>Date of Meeting: _____</td> <td style="text-align: right;"><u>10/01/2024</u></td> </tr> </table>	Submittal Dates		<input checked="" type="checkbox"/> Select Meeting Type: <u>Executive Board</u>		Date of Meeting: _____	<u>10/01/2024</u>
Submittal Dates							
<input checked="" type="checkbox"/> Select Meeting Type: <u>Executive Board</u>							
Date of Meeting: _____	<u>10/01/2024</u>						
<table border="1" style="width: 100%; border-collapse: collapse;"> <tr> <th style="text-align: center;">Financial/Source Selection Method</th> </tr> <tr> <td> <input checked="" type="checkbox"/> Select One: <u>Negotiated</u>  <input type="checkbox"/> Other: _____  <input type="checkbox"/> Account No.: _____  <input type="checkbox"/> CIP Project?  <input type="checkbox"/> If Grant, Match Account No.: _____         </td> </tr> </table>	Financial/Source Selection Method	<input checked="" type="checkbox"/> Select One: <u>Negotiated</u> <input type="checkbox"/> Other: _____ <input type="checkbox"/> Account No.: _____ <input type="checkbox"/> CIP Project? <input type="checkbox"/> If Grant, Match Account No.: _____	Vendor: <u>T-Mobile Central, LLC</u> Address/ Phone: <u>12920 SE 38th Street</u> <u>Bellevue, WA 98006</u>  <b>Description:</b> <u>FYI/Review/Recommend./Update</u>				
Financial/Source Selection Method							
<input checked="" type="checkbox"/> Select One: <u>Negotiated</u> <input type="checkbox"/> Other: _____ <input type="checkbox"/> Account No.: _____ <input type="checkbox"/> CIP Project? <input type="checkbox"/> If Grant, Match Account No.: _____							
<table border="1" style="width: 100%; border-collapse: collapse;"> <tr> <td style="width: 50%;">Budgeted Amount: _____</td> <td style="width: 50%; text-align: right;">Contracted Amount: _____</td> </tr> <tr> <td style="text-align: center;"><b>\$ 0.00</b></td> <td style="text-align: right;"><b>\$ 1.00</b></td> </tr> </table>		Budgeted Amount: _____	Contracted Amount: _____	<b>\$ 0.00</b>	<b>\$ 1.00</b>		
Budgeted Amount: _____	Contracted Amount: _____						
<b>\$ 0.00</b>	<b>\$ 1.00</b>						
<b>Document Description</b>							
<input type="checkbox"/> Request to Waive Board Policy on Bid Requirements <input type="checkbox"/> Financial Review Completed <input type="checkbox"/> Department Head/Elected Official Authorization							
<p>In late 2014, Sprint terminated their tower lease agreement with Leelanau County at the Central Tower site. In doing so, Sprint, at no cost, turned over ownership of their equipment shelter to the County instead of removing it from the site compound. The equipment shelter has remained vacant since that time. The shelter has received routine inspections by our Maintenance Department, but no major repairs have been needed.</p> <p>In 2020, Sprint was purchased by T-Mobile. In 2022, T-Mobile began exploring options to expand their service into Leelanau County and identified the Central Tower as an important piece of their expansion strategy. The availability of this equipment shelter has been an advantage for both the County and T-Mobile through the contract negotiations. T-Mobile will not have to construct a new shelter or equipment platform within the tower compound and the County will not have to oversee and ensure such construction and foundational work does not negatively impact the tower or other lessee's operation.</p> <p>The County attorney and I both agree that responsibility for maintaining the equipment shelter should not fall to Leelanau County while T-Mobile occupies it for their operation. This Bill of Sale will formalize removing such responsibility from the County.</p> <p>T-Mobile will still incur ground space fees as part of their monthly rent, so no changes will be needed to their tower lease agreement. AT&amp;T and Verizon both have equipment shelters at this tower site and receive ground space fees as part of their monthly rent.</p>							
<p><b>Suggested Recommendation:</b></p> <p>I move to recommend that the County Board of Commissioners approve the Bill of Sale between Leelanau County and T-Mobile for the equipment shelter at the Central Tower site and allow the Board Chairman to sign the agreement, pending approval from legal counsel.</p>							

Department Approval: \_\_\_\_\_



 Matt Anso  
 2024.09.10 10:43:02 -04'00'
Date: 09/10/2024

COHL, STOKER & TOSKEY, P.C.  
ATTORNEYS AND COUNSELORS  
601 NORTH CAPITOL AVENUE  
LANSING, MICHIGAN 48933  
(517) 372-9000

SHAREHOLDERS  
PETER A. COHL  
DAVID G. STOKER  
BONNIE G. TOSKEY  
ROBERT D. TOWNSEND  
TIMOTHY M. PERRONE  
MATTIS D. NORDFJORD  
GORDON J. LOVE  
SARAH K. OSBURN

ATTORNEYS  
CHRISTIAN K. MULLETT  
DONALD J. KULHANEK  
MELISSA A. HAGEN

OF COUNSEL  
RICHARD D McNULTY

September 9, 2024

*Sent Via E-Mail*

Matt Ansorge, Director  
Leelanau County Emergency Management/911  
8527 E. Government Center Dr.  
Suttons Bay, MI 49682

Re: Bill of Sale with T-Mobile Central, LLC

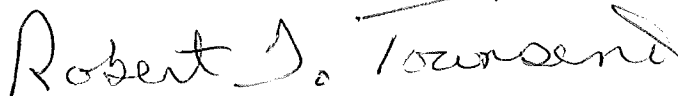
Dear Mr. Ansorge:

Pursuant to your request, I have drafted and attached a Bill of Sale to be entered into between the County (Seller) and T-Mobile Central, LLC (Buyer). Under this Bill of Sale, the Buyer is to purchase from the Seller a used communication tower equipment shelter located at 1095 S. Pitt Rd., Leland, MI for the price of \$1.00.

Should you have any questions regarding the attached Bill of Sale, do not hesitate to contact me.

Sincerely,

COHL, STOKER & TOSKEY, P.C.



Robert D. Townsend

RDT/nam  
Enclosure

cc: Richard Lewis, Interim Leelanau County Administrator  
Lauren Cypher, Executive Assistant

N:\Client\Leelanau\Letters\Ansorge\Ltr re Bill of Sale w T-Mobile for Leland Tower.docx



## BILL OF SALE

This Bill of Sale dated \_\_\_\_\_, 2024 is given by the County of Leelanau, a municipal corporation and political subdivision of the State of Michigan, with offices at Leelanau County Government Center, 8527 E. Government Center Dr., Suite 101, Suttons Bay, MI 49682 (hereinafter referred to as the "Seller") to T-Mobile Central, LLC, a Delaware limited liability company, with offices located at 12920 SE 38<sup>th</sup> St., Bellevue, WA 98006 (hereinafter referred to as the "Buyer"). Seller hereby conveys to Buyer all of Seller's right, title and interest in the following personal property (the "Property"):

A used communication tower equipment shelter approximately 11.5 ft. wide, 20 ft. long, and 8 ft. high with a used HVAC system that is located at the tower site at 1095 S. Pitt Rd., Leland, MI

Seller became the owner of the Property when it was abandoned by Nextel West Corp, a Delaware corporation, pursuant to Section 2. Vacation and Surrender of the Site: Site Acceptance, subsection b, of a LEASE TERMINATION AGREEMENT AND GENERAL RELEASE, between Seller and Nextel, dated May 30, 2014. To the Seller's knowledge and belief, the Property is free and clear of all liens, charges and encumbrances and that Seller has the full right, power and authority to sell the Property and to deliver this Bill of Sale.

The purchase price allocated to Property is ONE AND NO/100 DOLLARS (\$1.00) to be made payable by check to the Leelanau County Treasurer and delivered or sent to Richard Lewis, Interim Leelanau County Administrator, 8527 E. Government Center Drive, Suite 101, Suttons Bay, MI 49682.

**IT IS EXPRESSLY UNDERSTOOD AND AGREED THAT THE BUYER ACCEPTS THE PROPERTY DESCRIBED IN THIS BILL OF SALE "AS IS WHERE IS." OTHER THAN THE REPRESENTATIONS OF THE SELLER SET FORTH IN THE SECOND PARAGRAPH OF THIS BILL OF SALE, THE SELLER DISCLAIMS ALL WARRANTIES, EXPRESS OR IMPLIED, INCLUDING BUT NOT LIMITED TO, ANY IMPLIED WARRANTIES OF MERCHANTABILITY OR FITNESS FOR A PARTICULAR PURPOSE. THE SELLER SHALL NOT BE RESPONSIBLE FOR DIRECT, INCIDENTAL**

OR CONSEQUENTIAL DAMAGES, INCLUDING BUT NOT LIMITED TO, DAMAGES ARISING FROM THE USE OR PERFORMANCE OF THE PROPERTY, OR THE LOSS THEREOF.

**SELLER: COUNTY OF LEELANAU**

By: \_\_\_\_\_  
Ty Wessell, Chairman  
County Board of Commissioners

Date: \_\_\_\_\_

**BUYER: T-MOBILE CENTRAL, LLC**

By: \_\_\_\_\_

Date: \_\_\_\_\_

\_\_\_\_\_  
*(Signature)*  
Name: \_\_\_\_\_  
*(Print or Type)*  
Title: \_\_\_\_\_  
*(Print or Type)*

By: \_\_\_\_\_  
*(Signature)*  
Name: \_\_\_\_\_  
*(Print or Type)*  
Title: \_\_\_\_\_  
*(Print or Type)*

Date: \_\_\_\_\_

APPROVED AS TO FORM FOR COUNTY OF LEELANAU:  
COHL, STOKER & TOSKEY, P.C.  
By: ROBERT D. TOWNSEND  
On: September 9, 2024



## 2025 Emergency Management Performance Grant (EMPG) Work Agreement Supplemental Document

This document was created by the Michigan State Police, Emergency Management and Homeland Security Division (MSP/EMHSD) and is supplemental to the 2025 EMPG Work Agreement/Quarterly Report (EMHSD-31). This document provides additional information to local emergency management programs to assist with the completion of the EMHSD-31. Each quarter the EMHSD-31 must be completed electronically and submitted through the MSP/EMHSD electronic reporting platform. Once the local Emergency Management Coordinator (EMC) submits the EMHSD-31, it will be forwarded to the District Coordinator (DC) for review and approval.

This document is aligned with the 2025 EMHSD-31 items which are based on the standards identified in the MSP/EMHSD Publication 206: Local Emergency Management Standards. The goal of each work agreement objective is identified in this document along with additional information and available resources that may assist in the completion of the objective.

### Work Agreement Objective 1: Administration and Finance

Goal: Verify that the appropriate administration and financial documents are submitted on time to MSP/EMHSD.

Pub 206 Standard: Section 4.1

#### Metrics:

- Indicate whether the EMPG work agreement/quarterly report was submitted.
  - Select Yes or No.
- Indicate whether the EMPG quarterly expense report was submitted.
  - Select Yes or No.

#### Notes:

- 1<sup>st</sup> Quarter Documents: 2025 EMHSD-007, EMHSD-31, EMD-065.
- 2<sup>nd</sup> Quarter Documents: 2025 EMHSD-007, EMHSD-31, EMD-065.
- 3<sup>rd</sup> Quarter Documents: 2025 EMHSD-007, EMHSD-31, EMD-065.
- 4<sup>th</sup> Quarter Documents: 2025 EMHSD-007, EMHSD-31, EMD-065, EMD-006, Current Position Description for EMPG funded personnel.
- There is no form for position descriptions, information can be sent in any format.
- The position descriptions are required to show that the duties being performed are in line with EMPG, especially for those who hold multiple positions. It is acceptable to submit the same position description with no changes each year if it is still current.
- The original Initial Work Agreement with signatures containing the Chief Elected Official and Emergency Management Program Manager are due by the deadline determined by the MSP/EMHSD.
- The EMHSD-31 and financial forms will be submitted electronically, electronic signatures are acceptable.

Contacts:

Mr. Jeremy Hagerman: EMPG Grant Coordinator  
[HagermanJ3@michigan.gov](mailto:HagermanJ3@michigan.gov)  
 517-224-6336

Ms. Amanda Lung: Financial Analyst  
[LungA@michigan.gov](mailto:LungA@michigan.gov)  
 517-388-8569

**Work Agreement Objective 2: Laws and authorities**

Goal: Verify attendance at quarterly district meetings and other meetings related to emergency management, which may assist in the execution of emergency management activities within the jurisdiction. This objective will assist in identifying functional areas where additional coordination and communication efforts are needed.

Pub 206 Standard: Section 4.2

Metrics:

- Indicate whether the quarterly district meeting was attended.
  - Select Yes or No.
- List the number of meetings attended per Emergency Support Function (ESF).
  - Examples:
    - Emergency Support Function (ESF) #1 Transportation, # of Meetings.
    - Emergency Support Function (ESF) #7 Logistics, # of Meetings.

Notes:

- The federal ESFs were chosen for the work agreement to organize meetings by type. The program/ Emergency Operation Center (EOC) does not need to be structured according to the 15 Federal ESFs to report in this format.
- Document meetings held with functional areas/annex heads regarding plan updates and other types of meetings e.g., COVID-19 concerns resulted in an increase of public health meetings.
- This objective will identify areas where more coordination and communication are needed, e.g., programs affected by flooding or disaster incidents should be participating in long term recovery meetings. If this is not occurring, the MSP/EMHSD can analyze and address, e.g., a local program may not be aware of meetings held by the Michigan Department of Health and Human Services and/or MI Voluntary Organizations Active in Disaster. The MSP/EMHSD can help bridge this gap.
- Difference between Regional and District meeting types:
  - Regional – Homeland Security Planning Board meetings.
  - District – District meetings and any additional meetings conducted by the DC.
- Do not track meetings in this area that are addressed elsewhere in the work agreement (e.g., Local Planning Team (LPT), Local Emergency Planning Committee (LEPC), etc.).
- If a meeting occurs with multiple functional areas, it can be counted in each appropriate ESF, e.g., an EOC planning meeting can include multiple functional areas at once. It can include transportation, communications, and firefighting if all were present at the meeting.

- The EMC does not need to attend all types of meetings.

Resources:

[National Response Framework Emergency Support Functions \(ESFs\)](#)

Contacts:

[District Coordinator Map](#)

**Work Agreement Objective 3: Hazard Identification, Risk Assessment, and Consequence Analysis**

Goal: Identify risk/vulnerability assessments that are completed in each jurisdiction. This objective is more detailed than #4 Hazard Mitigation. This objective should identify new hazards and identify vulnerabilities that may not have a hazard mitigation strategy associated with them. Number 4 Hazard Mitigation is a broad (5-year) view of mitigation objectives and action items. The activities identified in this standard may relate to the development of the Hazard Mitigation Plan and may also support activities in #5 Prevention and #6 Operational Planning.

Pub 206 Standard: Section 4.3

Metrics:

- List the number of assessments completed in the I.P. Gateway tool.
- List the number of risk assessments completed for critical infrastructure facilities such as schools, stadiums, chemical plants, etc.
- List the number of risk assessments completed for special events such as fairs, conventions, concerts, etc.
- List the number of risk assessments completed for local municipalities.
  - This may include a Threat and Hazard Identification and Risk Assessment (THIRA), Hazard Analysis Plan, use of Hazus, etc.
- List the number of risk assessments completed for the county.
  - This may include THIRA, Hazard Analysis Plan, use of Hazus, etc.

Resources:

[MSP/EMHSD Publications](#)

- Pub 103 - Michigan Hazard Analysis
- Pub 106 - Michigan Hazard Mitigation Plan
- Pub 207 - Local Hazard Mitigation Planning Workbook

[Mitigation Planning Risk Assessments](#)

Contacts:

Mr. Michael Sobocinski: Local Mitigation Planner

[SobocinskiM@michigan.gov](mailto:SobocinskiM@michigan.gov)

517-881-2512

## Work Agreement Objective 4: Hazard Mitigation

Goal: Document the status of the hazard mitigation plan, appropriate steps taken to create a new or updated expired plan, completed hazard mitigation plan objectives, and the dissemination of hazard mitigation grant information announcements and notices.

Pub 206 Standard: Section 4.4

### Metrics:

- Document whether your community has developed a hazard mitigation plan. (This question is conditional in the survey).
  - Select Yes, No, or Adopted County Plan - if you are a local jurisdiction that has an emergency management program but is incorporated in the county hazard mitigation plan.
- Confirm the date of the jurisdiction's hazard mitigation plan.
  - Plan is expired: Select Yes or No
  - Expiration date: Enter the expiration date of the hazard mitigation plan - MM/DD/YYYY.
- Document appropriate steps taken by your jurisdiction to create a new or update an expired hazard mitigation plan.
  - Select the checkbox next to all appropriate steps.
- Report the number of action items in the hazard mitigation plan that have been completed.
  - List the total number of action items.
  - List the number of action items completed.
- Indicate whether the MSP/EMHSD hazard mitigation information announcements and notices of funding availability for hazard mitigation assistance have been sent to local jurisdictions.
  - Select Yes, No, or Does Not Apply for municipal programs.

### Notes:

- Document any issues with hazard mitigation grants, e.g., difficulty filling out forms, unable to provide the 25% match, etc.
- When using the State Hazard Mitigation Plan and the Michigan Hazard Analysis as references, users should use the most up to date document. The Hazard Mitigation Plan contains a more up-to-date Hazard Analysis after it is updated.

### Resources:

#### [MSP/EMHSD Programs and Publications](#)

- Pub 103 - Michigan Hazard Analysis
- Pub 106 - Michigan Hazard Mitigation Plan
- Pub 207 - Local Hazard Mitigation Planning Workbook

#### [Hazard Mitigation Assistance Grants](#)

#### [Local Mitigation Plan Review Guide](#)

#### [Local Mitigation Planning Handbook](#)

Contacts:

Mr. Michael Sobocinski: Local Mitigation Planner  
[SobocinskiM@michigan.gov](mailto:SobocinskiM@michigan.gov)  
517-881-2512

Mr. Matt Schnepf: Hazard Mitigation Unit Manager  
[SchnepfM1@michigan.gov](mailto:SchnepfM1@michigan.gov)  
517-256-1512

Mr. Scott Stockert: Hazard Mitigation Analyst  
[StockertS@michigan.gov](mailto:StockertS@michigan.gov)  
517-512-9589

**Work Agreement Objective 5: Prevention**

Goal: Identify strategies within the jurisdiction that coordinate prevention activities, monitor identified threats and hazards, adjust the level of prevention activity commensurate with the risk, and identify procedures for exchanging information between internal and external stakeholders to prevent incidents.

Pub 206 Standard: Section 4.5

Metrics:

- Identify prevention activities that the jurisdiction has participated in.
  - Select the checkbox next to all prevention activities.

Notes:

- Prevention activities were taken directly from Pub 206, standards 4.5.2 and 4.5.3.

Resources:

[MSP/MIOC](#)

Contacts:

MSP/ [MIOC](#): 877-616-4677

**Work Objective 6: Operational Planning**

Goal: Document attendance of planning meetings, verify the status of Emergency Operation Plans (EOP)/Emergency Action Guidelines (EAG), annexes, support EOPs, and Superfund Amendments and Reauthorization Act (SARA) Title III plans. Document emergency management coordination and participation with schools.

Pub 206 Standard: Section 4.6

Metrics:

- List the number of LPT and LEPC meetings that were attended.
- Indicate whether the EOP/EAG is up to date and list the plan expiration date.



- EOP/EAG is current: Select Yes or No
- Expiration date: Enter the expiration date of the EOP/EAG- MM/DD/YYYY.
  - Plans expire every 4 years.
- List the total number of annexes in the EOP/EAG and the number of annexes that were reviewed and/or updated.
  - List the number of total annexes.
  - List the number of annexes updated.
  - Reviewed annexes.
- List the number of times the jurisdiction participated with school officials regarding planning, seminars, outreach, and special events:
  - Planning: Assist/review a school plan; provide planning documents to schools, etc.
  - Seminars: School seminar regarding emergency management/school violence, etc.
  - Outreach: Include schools in emergency management activities such as drills, EOC activation, Student Tools Emergency Planning program, etc.
  - Special Events: Participate in school activities; invite school officials to EM events, etc.
- Indicate whether the jurisdiction's Chief Elected Official (CEO) has signed the EOP/EAG and that their contact information is current and sent to the DC.
  - EOP/EAG CEO signature is current: Select Yes or No
  - Current CEO contact information was sent to DC: Select Yes or No
  - Does not apply: Select if no changes in CEO.
- Verify the status of support EOPs for jurisdictions with a population of 10,000 or more.
  - List the number of total support plans.
  - List the number of current emergency support plans.
    - Support plans expire after an update of the County EOP or a change of the municipal CEO.
  - Does not apply: Municipal programs can select this.
- Report status of Superfund Amendments and Reauthorization Act (SARA) Title III plans.
  - Report the number of total SARA Title III sites, provided by the MSP/EMHSD and the Michigan Department of Environmental Quality.
- Document any problem areas with SARA Title III plans.
  - Does not apply: Municipal programs can select this.
- Verify receipt and distribution of scheduled drill days for school buildings.
  - Drill distribution was received: Select Yes or No
  - Drill distribution was distributed: Select Yes or No

Resources:

[MSP/EMHSD Publications](#)

- Pub 201 Local Emergency Planning Workbook.
- Emergency Operations and Emergency Action Guidelines Templates.
- Pub 201a Review Guide for Local Emergency Operations Plans and Emergency Action Guidelines.
- Pub 204 Local Support Plan Guide.
- Local Emergency Planning Committee Handbook.
- Guidance for Community Hazmat Response Plans.

[FEMA Planning Guides](#)

[Michigan Student Tools for Emergency Planning](#)

Contacts:

Mr. Henrik Hollaender: Local Planning

[HollaenderH@michigan.gov](mailto:HollaenderH@michigan.gov)

517-898-4225

Mr. Thomas Matzke: HMEP/LEPC/SARA Title III

[MatzkeT@michigan.gov](mailto:MatzkeT@michigan.gov)

517-224-6349

Ms. Jane Troutman: STEP Coordinator

[TroutmanJ@michigan.gov](mailto:TroutmanJ@michigan.gov)

517-388-6570

**Work Agreement Objective 7: Incident Management**

Goal: Verify that the jurisdiction maintains an EOC call list, including the CEO, performs a call out drill, and conducts an EOC orientation session. Ensure that the local jurisdiction is compliant with the National Incident Management System (NIMS).

Pub 206 Standard: Section 4.7

Metrics:

- Indicate whether the EOC call list, including the CEO, has been updated and sent to the DC.
  - Emergency Operations Center (EOC) call list is updated: Select Yes or No
  - Emergency Operations Center (EOC) call list has been sent to the DC: Select Yes or No
- Indicate if changes have been made to the EOC call list and sent to the DC.
  - Changes have been made: Select Yes or No
  - Changes have been sent to the DC: Select Yes or No
- Indicate whether an EOC call out drill or actual event has been performed to verify the accuracy of the EOC call list.
  - Emergency Operations Center (EOC) call out drill has been performed: Select Yes or No
  - Emergency Operations Center (EOC) call out for an actual event has been performed: Select Yes or No
- Indicate whether an EOC orientation was conducted.
  - Select Yes or No
- Indicate whether the EMHSD-071 NIMS Implementation, Training Progress, and Resource Inventory Certification has been submitted.
  - EMHSD-071 has been submitted: Select Yes or No

Notes:

- The EOC call list should be updated and submitted to the DC each year and this is listed in the 1<sup>st</sup> quarter of the work agreement. After the 1<sup>st</sup> quarter, the metric only asked for changes to be reported and sent to the DC.
- Emergency Operations Center (EOC) orientations can be integrated with EOC planning meetings or EOC call out drills.
- Emergency Operations Center (EOC) orientation may include orientation for new employees, training of new EOC technology/equipment, review of EOC procedures, etc.
- Emergency Operations Center (EOC) call out drill can count towards exercise credit if an After-Action Report (AAR) is completed.
- The EMHSD-071 will be submitted electronically.

Resources:

[MSP/EMHSD NIMS](#)

[National Incident Management System](#)

Contacts:

[District Coordinator Map](#)

Mr. Henrik Hollaender: NIMS

[HollaenderH@michigan.gov](mailto:HollaenderH@michigan.gov)

517-898-4225

**Work Agreement Objective 8: Resource Management and Logistics and Mutual Aid**

Goal: Ensure that Mutual Aid Agreements (MAAs) and Memoranda of Understanding (MOUs) are developed and maintained, the Michigan Emergency Management Assistance Compact (MEMAC) is promoted, and that the jurisdiction's NIMS typed resources are current in the Michigan Critical Incident Management System (MI CIMS) Resource Inventory Board.

National Qualifications System:

The National Qualification System (NQS) promotes interoperability by establishing a common language for defining job titles and by enabling jurisdictions and organizations to plan for, request, and have confidence in the capabilities of personnel deployed for disasters and emergencies from other entities through mutual aid agreements and compacts.

The Federal Emergency Management Agency requires the implementation of the NQS to qualify for EMPG funding. Recipients and subrecipients are deemed compliant if they are actively progressing toward NQS implementation. Only deployable personnel funded by EMPG must meet NQS certification requirements. Personnel not funded by EMPG or EMPG funded personnel who do not actively participate in incident responses beyond their regular duties (e.g., working in an EOC) are exempt from NQS certification requirements.

Pub 206 Standard: Sections 4.8 & 4.9

Metrics:

- List the number of new, updated, and current MAAs/MOUs.

- List the number of new MAA/MOUs.
- List the number of updated MAA/MOUs.
- List the number of current MAA/MOUs.
- Document the names of new MEMAC members.

Resources:

[MSP/EMHSD NIMS](#)

[MEMAC](#)

[NIMS Implementation and Training | FEMA.gov](#)

Contacts:

Mr. Henrik Hollaender: NIMS

[HollaenderH@michigan.gov](mailto:HollaenderH@michigan.gov)

517-898-4225

### **Work Agreement Objective 9: Communications and Warning**

Goal: Verify that the jurisdiction maintains a primary and backup alert and warning system, participates in radio tests and MI CIMS drills/exercises, completes monthly Integrated Public Alert and Warning System (IPAWS) proficiency demonstrations, and is actively involved in exercising additional communication methods. Verify that the jurisdiction has alert and warning plans and procedures that include analysis and decision-making protocols for sending an alert, public alert message writing best practices, procedures for coordination, review, and approval of message delivery, as well as plans for training on and exercising alert dissemination through IPAWS, if available. Verify attendance at regional Local Emergency Communications Committee (LECC)/Michigan Association of Broadcasters (MAB) meetings and review of regional plans.

Pub 206 Standard: Section 4.10

Metrics:

- Identify the primary and backup public alerting systems used in the jurisdiction. (e.g., Emergency Alert System (EAS) & Wireless Emergency Alerts (WEA), sirens, weather radio, social media, etc.)
- Identify the primary and backup public opt-in mass notification systems used in the jurisdiction.
- Verify if the jurisdiction is an IPAWS alerting authority.
  - Select Yes, No, or N/A/IPAWS at the county level.
- If the jurisdiction is not IPAWS compliant, document if your jurisdiction is in the process of becoming an IPAWS alerting authority.
  - Select Yes, No, or N/A
- If the jurisdiction is not working towards becoming an IPAWS alerting authority; indicate the reason.
  - Open the text box to document reasons.
- List the number of radio tests that the jurisdiction participated in.
  - List the number of district radio tests.
  - List the number of state radio tests.
  - List the number of other radio tests.

- List the number of MI CIMS drills/exercises that the jurisdiction participated in.
  - List the number of district MI CIMS drills/exercises.
  - List the number of state MI CIMS drills/exercises.
- List the number of monthly IPAWS Proficiency Demonstrations the jurisdiction completed with the IPAWS Test Lab (if IPAWS alerting authority).
- List the number of alert and warning trainings attended.
- Document additional communication tests that the jurisdiction has participated in.
  - Document the name of communication tests.
  - List the number of communications tests.
- List the number of LECC meetings with local MAB region representatives attended.
- Indicate whether the jurisdiction's alert and warning capabilities are compliant with the regional EAS plan and that the plan has been reviewed.
  - Select Yes or No
- Indicate if alert and warning plans and procedures were practiced, validated, and updated.
  - Select Yes or No

#### Notes:

- Additional communication drills may include members of the public health sector, the general public, airports, special teams, multiple counties or jurisdictions, etc. This may also include sirens activated, tone alerts with schools, EOC communications drills, etc.
- Additional communication drills may test social media, Auxiliary Communications (AUXCOMM), Ham Radio, EAS, WEA, etc.
- State MI CIMS drills/exercises include any drill/exercise conducted by the state MI CIMS administrators e.g., Statewide load tests, quarterly exercises, etc.
- A password is required to access the State and local EAS plans on the MAB website.
- All regional EAS plans were approved and submitted to the Federal Communications Commission by MAB.
- All emergency managers are on their respective EAS region LECC. Membership includes the local broadcast stations, the MSP/EMHSD DC, every county emergency manager, and representatives of special interest groups. Notices of meetings will be issued by the MAB.

#### Resources:

[Integrated Public Alert & Warning System \(IPAWS\)](#)

[Area EAS Required Monthly Test Schedules](#)

[State EAS Plan](#) (EAS Forum, password required)

[Michigan Public Alerting Work Group](#)

#### Contacts:

Ms. Jaclyn Barcroft: Emergency Communications Specialist

[BarcroftJ@michigan.gov](mailto:BarcroftJ@michigan.gov)

517-230-2279

Mr. Dan Kelley: Director of Technical Services/Digital Communications Manager, Michigan Association of Broadcasters

[DKelley@michmab.com](mailto:DKelley@michmab.com)

517-484-7444

## Work Agreement Objective 10: Operations and Procedures and Facilities

Goal: Verify that procedures for requesting a Governor’s emergency or disaster declaration and state assistance are up to date in the jurisdiction’s plans and that they are reviewed by public officials. Ensure that the jurisdiction maintains EOC procedures and provides an updated copy to the DC.

Pub 206 Standard: Sections 4.11 and 4.12

### Metrics:

- Indicate whether the procedures for requesting a governor’s emergency or disaster declaration and state assistance are up to date in the jurisdiction’s plans and have been reviewed with public officials.
  - Procedures are up to date in plans or procedures: Select Yes or No
  - Procedures have been reviewed with public officials: Select Yes or No
- Indicate whether the EOC procedures are current and have been provided to the DC.
  - Report updates to EOC activation, operation, and deactivation procedures: Select Yes or No
  - Procedures have been sent to DC: Select Yes or No
- Indicate whether major updates have been made to EOC procedures and sent to the DC.
  - Major updates have been made: Select Yes or No
  - Major updates have been sent to the DC: Select Yes or No

### Notes:

- Review with public officials can include a phone call, email, meeting, etc.

### Resources:

#### [MSP/EMHSD Publications](#)

- Pub 901 Michigan Damage Assessment Handbook
  - Attachment C, page 23: Formatting for Declaring a local “State of Emergency.”
  - Attachment D, Page 24: Format for Requesting a Governor’s Emergency or Disaster Declaration and State Assistance.

[Emergency Management Institute EMI IS 2200 Basic Emergency Operations Center Functions EOC References and Resources Tool Nov 2020](#)

### Contacts:

#### [District Coordinator Map](#)

Mr. Thomas Weber: State and Local Planning Unit Manager

[WeberT1@michigan.gov](mailto:WeberT1@michigan.gov)

517-242-3671

## Work Agreement Objective 11: Training

Goal: Verify that the jurisdiction is promoting emergency management courses.

Pub 206 Standard: Sections 4.13

Metrics:

- Indicate if the emergency management course schedule has been promoted.
  - Select Yes or No

Notes:

- All training is included in the EMD-065 Quarterly Training and Exercise Reporting Worksheet.
- The State provides the emergency management training course catalog each year.
- The EMI provides a list of federal training courses each year, including emergency operations center specific training.

Resources:

[MSP/EMHSD Training & Exercise Guidebook](#)

[MI-Train](#)

[Emergency Management Institute](#)

Contacts:

Mr. Jack Calhoun: State Training Officer

[CalhounJ1@michigan.gov](mailto:CalhounJ1@michigan.gov)

517-897-6120

**Work Agreement Objective 12: Exercises, Evaluations, and Corrective Actions**

Goal: Verify the jurisdiction submitted the EMD-065 Quarterly Training and Exercise Reporting Worksheet and the EMD-006 Annual Training and Exercise Planning Worksheet (multi-year training and exercise plan) and adhered to the required exercise participation listed in the EMPG work agreement.

Verify the EMPG funded personnel participated in at least one exercise in the fiscal year.

Verify the jurisdiction conducted at least one exercise that tested the EOP in the fiscal year.

Verify the jurisdiction submitted at least one Homeland Security Exercise and Evaluation Program (HSEEP) After-Action Report/Improvement Plan (AAR/IP) for an exercise that tested the EOP in the fiscal year.

Pub 206 Standard: Sections 4.1

Metrics:

- Indicate whether the EMD-065 has been submitted quarterly.
  - Select Yes or No
- Indicate whether the EMD-006 has been submitted annually.
  - Select Yes or No
- Indicate whether the EMPG funded personnel reported at least one exercise participation on the EMD-065.
  - Select Yes or No

- Indicate whether the jurisdiction reported at least one exercise conducted in the funded jurisdiction that tested the EOP on the EMD-065.
  - Select Yes or No
- Indicate whether the jurisdiction submitted the one HSEEP AAR/IP to EMHSD.
  - Select Yes or No

Resources:

[MSP/EMHSD Training & Exercise Guidebook](#)  
[HSEEP](#)

Contacts:

Ms. Deanna Johnston: State Exercise Officer  
[JohnstonD3@michigan.gov](mailto:JohnstonD3@michigan.gov)  
 517- 648-8689

**Work Agreement Objective 13: Crisis Communications, Public Education, and Information**

Goal: Document efforts to educate the public about preparedness activities and report Citizen Corps activities.

Pub 206 Standard: Sections 4.15

Metrics:

- Document efforts to educate the public about preparedness activities.
  - Awareness weeks: Document name e.g., Severe Weather, Winter Awareness, National Preparedness month, etc.
  - Media: document name of media e.g., social, print, TV, radio, etc.
  - See Something/Say Something: Select Yes or No
  - Eight Signs of Terrorism: Select Yes or No
  - OK2Say: Select Yes or No
- Document any Citizen Corps activity that occurred.
  - Citizen Corps Activity Type/Number of Citizen Corps Activities.

Resources:

[MIREADY](#)  
[Ready Responder](#)  
[MSP Signs of Terrorism](#)  
[Ready.gov](#)  
[FEMA National Preparedness](#)  
[DHS See Something, Say Something](#)

Contacts:

Ms. Tammy Blackburn: Emergency Preparedness Unit Manager  
[BlackburnT2@michigan.gov](mailto:BlackburnT2@michigan.gov)  
 517-243-6071



[Michigan Intelligence Operations Center \(MIOC\)](#)

Signs of Terrorism, "If You See Something, Say Something" Campaign  
877-616-4677

EMHSD-31 Michigan State Police Emergency Management and Homeland Security Division	<b>Leelanau County</b> <b>Emergency Management</b> Fiscal Year (FY) 2025 <b>Emergency Management Performance Grant (EMPG)</b> <b>Work Agreement/Quarterly Report</b>		<input checked="" type="checkbox"/> Initial Work Agreement
<input type="checkbox"/> 1 <sup>st</sup> Quarter	<input type="checkbox"/> 2 <sup>nd</sup> Quarter	<input type="checkbox"/> 3 <sup>rd</sup> Quarter	<input type="checkbox"/> 4 <sup>th</sup> Quarter
SIGNATURE OF CHIEF ELECTED OFFICIAL	DATE	SIGNATURE OF EMERGENCY MANAGEMENT COORDINATOR	DATE
SIGNATURE OF EMERGENCY MGMT. PROGRAM MANAGER	DATE	SIGNATURE OF DISTRICT COORDINATOR	DATE

**Purpose**

This survey functions as the 2025 EMPG work agreement/quarterly report. The objectives of this work agreement are based upon standards identified in the Michigan State Police, Emergency Management and Homeland Security Division (MSP/EMHSD) Publication 206 - Local Emergency Management Program Standards Workbook. Activities for each objective have been determined by a group of local and state emergency management subject matter experts who maintain a baseline set of standards for emergency management programs in the state of Michigan. Survey responses will assist in the assessment of emergency management programs, determine how EMPG funds are utilized, and help validate the importance of these emergency management activities to all levels of government.

<b>(1) ADMINISTRATION AND FINANCE</b>					
The Emergency Management Coordinator (EMC) shall ensure that the jurisdiction promulgates laws, ordinances, resolutions, policies, and procedures to carry out emergency financial and administrative responsibilities. The EMPG funded emergency manager shall provide a copy of their job description(s) that incorporate their Emergency Management (EM) activities. Emergency Management activities of the EMC and other response personnel shall be identified in the EM ordinance, resolution, and county plans.					
	<table border="1" style="width:100%; border-collapse: collapse;"> <thead> <tr> <th style="width:30%;"><b>Planned Activities</b></th> <th><b>Action Taken (Local EM Status Report)</b></th> </tr> </thead> <tbody> <tr> <td>                             1<sup>st</sup> <ul style="list-style-type: none"> <li>▪ Submit documents for 2025 EMPG work agreement to EMHSD financial staff by 10/31/24.</li> </ul> </td> <td>                             Position Description Submitted: Yes/No                              EMHSD-17 Form Submitted: Yes/No                              EMHSD-31 Form Submitted: Yes/No                         </td> </tr> </tbody> </table>	<b>Planned Activities</b>	<b>Action Taken (Local EM Status Report)</b>	1 <sup>st</sup> <ul style="list-style-type: none"> <li>▪ Submit documents for 2025 EMPG work agreement to EMHSD financial staff by 10/31/24.</li> </ul>	Position Description Submitted: Yes/No EMHSD-17 Form Submitted: Yes/No EMHSD-31 Form Submitted: Yes/No
<b>Planned Activities</b>	<b>Action Taken (Local EM Status Report)</b>				
1 <sup>st</sup> <ul style="list-style-type: none"> <li>▪ Submit documents for 2025 EMPG work agreement to EMHSD financial staff by 10/31/24.</li> </ul>	Position Description Submitted: Yes/No EMHSD-17 Form Submitted: Yes/No EMHSD-31 Form Submitted: Yes/No				

## EXECUTIVE DOCUMENT SUMMARY

Department: <u>Equalization</u> Contact Person: <u>Andrew Giguere</u> Telephone Number: <u>231-256-9823</u>	<b>Submittal Dates</b> <input checked="" type="checkbox"/> Select Meeting Type: <u>Executive Board</u> Date of Meeting: <u>10/01/2024</u>
<b>Financial/Source Selection Method</b>	Vendor: _____ Address/ Phone: _____  <b>Description:</b> FYI/Review/Recommend./Update
<input type="checkbox"/> Select One: <u>Select One</u> <input checked="" type="checkbox"/> Other: <u>n/a</u> <input type="checkbox"/> Account No.: _____ <input type="checkbox"/> CIP Project? <input type="checkbox"/> If Grant, Match Account No.: _____	
Budgeted Amount: _____ \$ <u>0.00</u>	Contracted Amount: _____ \$ <u>0.00</u>
<b>Document Description</b>	
<input type="checkbox"/> Request to Waive Board Policy on Bid Requirements <input type="checkbox"/> Financial Review Completed <input type="checkbox"/> Department Head/Elected Official Authorization	
<p>MCL (Michigan Compiled Laws) Section 211.34d provides the following:</p> <p><i>"At the annual session in October, the county board of commissioners shall not authorize the levy of a tax unless the governing body of the taxing jurisdiction has certified that the requested millage has been reduced, if necessary, in compliance with Section 31 of Article 9 of the state constitution of 1963."</i></p> <p>The annual Leelanau County Apportionment Report is prepared by the Equalization Department for authorization by the Leelanau County Board of Commissioners pursuant to MCL 211.37. This report is an analysis and listing of all millage rates levied in Leelanau County for the current year.</p> <p>The Equalization Department begins the apportionment process each year in May by computing millage reduction fractions for all taxing authorities within the county and by collecting and auditing each authorities' L-4029 Tax Rate Request form for either the summer or winter levy.</p> <p>The millage rates listed in the apportionment report are used for property tax billing and various other reports required by the State, County and local units of government. Taxable values reported in this report are subject to change by the July and December Boards of Review, State Tax Commission and Michigan Tax Tribunal. The statutory responsibilities of the County Board of Commissions in overseeing the apportionment process are outlined in Section 37 of the General Property Tax Act (211.37).</p> <p>Apportionment must occur not later than October 31st, but to accommodate millages which may be adopted by voters during the November election, the report may be revised by the Board of Commissioners on or before November 30th. If there are no scheduled elections, the report can be submitted to the State of Michigan as approved in October.</p> <p><b>Suggested Recommendation:</b></p> <p>I move to recommend to the County Board of Commissioners to approve the County Apportionment Report (L-4402).</p>	
Department Approval: <u>Andrew Giguere</u>	Digitally signed by Andrew Giguere Date: 2024.09.10 12:18:07 -04'00'
Date: <u>09/10/2024</u>	

(A) County Name	(B) Taxable Value	(C) County Allocated Rate / SET	(D) Est. County Allocated / SET Tax Dollars	(E) Total County Extra Voted Operating Rate	(F) Est. County EV Oper. Tax Dollars	(G) Total County Debt Rate	(H) Est. County Debt Tax Dollars	(I) Total Est. County Tax Dollars	(BB) Total RenZone Taxable Value
Leelanau	3,945,944,457.00	3.3083	13,054,368.05	1.0200	4,024,863.35	0.0000	0.00	17,079,231.40	0.00
STATE ED. TAX	3,941,737,857.00	6.0000	23,650,427.14	0.0000	0.00	0.0000	0.00	0.00	0.00

(J) Local Unit Name	(K) Taxable Value	(L) Total Allocated / Charter Rate	(M) Est. Local Allocated / Charter Tax Dollars	(N) Total Other Extra Voted / General Law Operating Rate	(O) Est. Local EV / GL Oper. Tax Dollars	(P) Total Debt Rate	(Q) Est. Local Debt Tax Dollars	(R) Total Est. Local Tax Dollars	(KK) Total RenZone Taxable Value
Bingham	318,121,444.00	0.2000	63,624.29	0.0000	0.00	0.0000	0.00	63,624.29	0.00
Centerville	152,667,978.00	0.5289	80,746.09	2.2500	343,502.95	0.0000	0.00	424,249.04	0.00
Cleveland	157,574,919.00	0.5402	85,121.97	3.0000	472,724.76	0.0000	0.00	557,846.73	0.00
Elmwood	458,170,476.00	0.6188	283,515.89	2.5711	1,178,002.11	0.0000	0.00	1,461,518.00	0.00
Empire	293,665,957.00	0.4169	122,429.34	4.5000	1,321,496.81	0.0000	0.00	1,443,926.15	0.00
Glen Arbor	615,521,385.00	0.4514	277,846.35	2.4500	1,508,027.39	0.1800	110,793.85	1,896,667.59	0.00
Kasson	146,944,998.00	0.6265	92,061.04	2.5000	367,362.49	0.0000	0.00	459,423.53	0.00
Leelanau	580,110,444.00	0.5003	290,229.26	0.7924	459,679.52	0.0000	0.00	749,908.78	0.00
Leland	649,123,570.00	0.3942	255,884.51	2.9662	1,925,430.33	0.4000	259,649.43	2,440,964.27	0.00
Solon	143,536,908.00	0.5499	78,930.95	2.5000	358,842.27	0.0000	0.00	437,773.22	0.00
Suttons Bay	359,581,464.00	0.5288	190,146.68	0.0000	0.00	0.0000	0.00	190,146.68	0.00
Traverse City	70,924,914.00	11.6322	825,012.78	3.3084	234,647.99	0.0000	0.00	1,059,660.77	0.00
EMPIRE	78,438,739.00	6.3063	494,658.22	0.0000	0.00	0.3600	28,237.95	522,896.17	0.00
NORTHPORT	71,834,628.00	8.2889	595,430.05	0.0000	0.00	0.0000	0.00	595,430.05	0.00
SUTTONS BAY	106,104,748.00	8.7647	929,976.28	0.0000	0.00	0.0000	0.00	929,976.28	0.00

(A) Authority (Dist. Libraries, DDAs, Transit, Metro, Fire, etc.)	(B) Taxable Value	(C) Total Operating Rate	(D) Est. Authority Oper. Tax Dollars	(E) Total Debt Rate	(F) Est. Authority Debt Tax Dollars	(G) Est. Total Authority Tax Dollars	(BB) Total RenZone Taxable Value
FIRE - SB BINGHAM AUTH.	677,702,908.00	3.1973	2,166,819.51	0.0000	0.00	2,166,819.51	0.00
LIBRARY - GLEN LAKE	1,056,132,340.00	0.2911	307,440.12	0.0000	0.00	307,440.12	0.00
LIBRARY - SUTTONS BAY BINGHAM	677,702,908.00	0.4795	324,958.54	0.0000	0.00	324,958.54	0.00
LIBRARY - TRAVERSE AREA LEELANAU CO.	70,924,914.00	1.1000	78,017.41	0.0000	0.00	78,017.41	0.00
RECREATION - TC GARFIELD LEELANAU CO.	70,924,914.00	0.2909	20,632.06	0.0000	0.00	20,632.06	0.00
TRANSIT - BAY AREA (BATA) LEELANAU CO.	3,945,944,457.00	0.4726	1,864,853.35	0.0000	0.00	1,864,853.35	0.00

(A) Local K12 School District Name	(B) Total Taxable Value		(C) Total Taxable Value		(D) Total Commercial Personal Taxable Value		(E) HH / Supplemental Rate		(F) Est. HH / Supplemental Tax Dollars		(G) Non Homestead Operating Rate		(H) Est. NH Operating Tax Dollars		(I) Total Debt / Sinking Fund / Bldg Site Rate		(J) Est. Debt / Sinking Fund / Bldg Site Tax Dollars		(K) Total Recreational Rate		(L) Est. Recreational Tax Dollars		(M) Total Est. Local K12 School Tax Dollars		(BB) Total Taxable Value		(GG) Non Homestead Comm.Pers. Operating Rate	
	Value	NonHomestead	Total	Personal	Supplemental Rate	HH / Supplemental	Rate	Est. NH Operating	Fund / Bldg Site Rate	Tax Dollars	Rate	Est. Recreational	Recreational	Rate	Est. Recreational	Total Est. Local K12 School	RenZone	Taxable Value	Rate									
GLEN LAKE COMMUNITY SCH DIST	1,247,920,903.00	757,441,640.00	6,769,600.00	0.0000	0.00	15.0696	11,435,122.50	0.0000	0.00	0.0000	0.00	11,435,122.50	0.00	3.0696	11,435,122.50	0.00	0.0000	0.00	0.0000	0.00	11,435,122.50	0.00	0.0000	0.00	0.0000	0.00	0.0000	3.0696
LELAND PUBLIC SCHOOL DIST	845,062,651.00	496,651,949.00	2,009,840.00	0.0000	0.00	10.9013	5,414,151.89	2.9925	2,528,849.98	0.0000	0.00	7,943,001.87	0.00	1.3880	7,943,001.87	0.00	0.0000	0.00	0.0000	0.00	0.0000	0.00	7,943,001.87	0.00	0.0000	0.00	0.0000	1.3880
NORTHPORT PUBLIC SCHOOL DIST	577,417,236.00	361,290,620.00	2,409,600.00	0.0000	0.00	13.3880	4,840,303.34	0.0000	0.00	0.0000	0.00	4,840,303.34	0.00	1.3880	4,840,303.34	0.00	0.0000	0.00	0.0000	0.00	0.0000	0.00	4,840,303.34	0.00	0.0000	0.00	0.0000	1.3880
SUTTONS BAY PUBLIC SCH DIST	710,127,564.00	269,537,527.00	3,714,528.00	0.0000	0.00	18.0000	4,873,962.66	2.0018	1,421,533.36	0.0000	0.00	6,295,496.02	0.00	6.0000	6,295,496.02	0.00	0.0000	0.00	0.0000	0.00	0.0000	0.00	6,295,496.02	0.00	0.0000	0.00	0.0000	6.0000
TRAVERSE CITY SCHOOL DIST.	565,416,103.00	174,294,938.00	7,304,245.00	0.0000	0.00	18.0000	3,181,134.35	3.1000	1,752,789.92	0.0000	0.00	4,933,924.27	0.00	6.0000	4,933,924.27	0.00	0.0000	0.00	0.0000	0.00	0.0000	0.00	4,933,924.27	0.00	0.0000	0.00	0.0000	6.0000

(A) Community College Name	(B) Taxable Value	(C) Total Operating Rate	(D) Est. Community College Oper. Tax Dollars	(E) Total Debt Rate	(F) Est. Community College Debt Tax Dollars	(G) Est. Total Community College Tax Dollars	(BB) Total RenZone Taxable Value	(H) Intermediate School District Name	(I) Taxable Value	(J) ISD Allocated Rate	(K) Est. ISD Allocated Tax Dollars	(L) ISD Total EV Operating Rate	(M) Est. ISD EV Operating (Spec Ed/Voc/Enh) Tax Dollars	(N) ISD Total Debt Rate	(O) Est. ISD Debt Tax Dollars	(P) Est. Total ISD Tax Dollars	(II) Total RenZone Taxable Value
								TRAVERSE BAY	3,945,944,457.00	0.1857	732,761.89	2.6901	10,614,985.18	0.0000	0.00	11,347,747.07	0.00

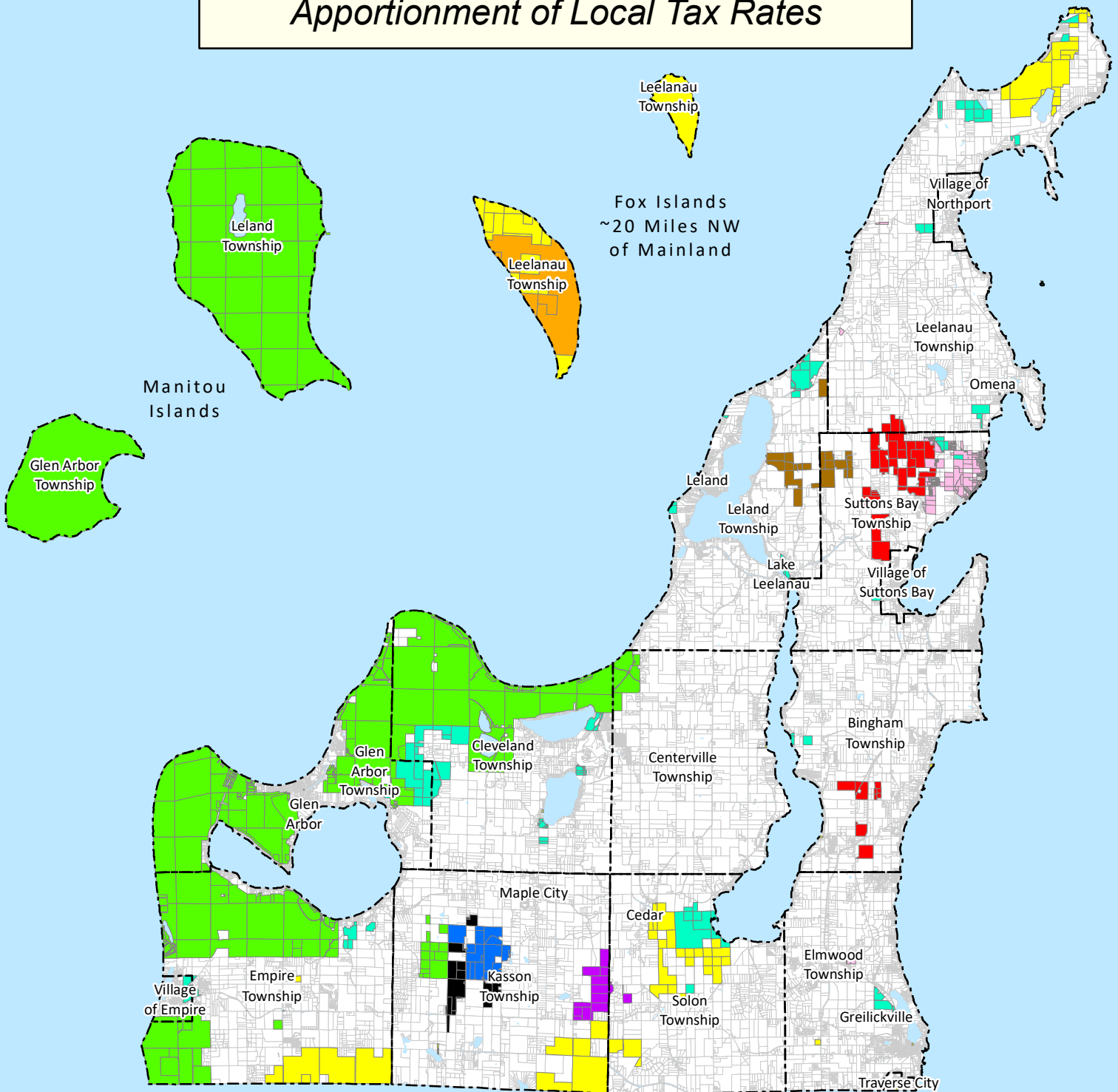
Township / City	Village	School Code	Local School District	Total		Total	
				Total Homestead Property Tax Rate	NonHomestead Property Tax Rate	Total Homestead Property Tax Rate w/Special Assmnt	NonHomestead Property Tax Rate w/Special Assmnt
Bingham		45050	SUTTONS BAY PUBLIC SCH DIST	19.5553	37.5553	19.5553	37.5553
Centerville		45010	GLEN LAKE COMMUNITY SCH DIST	16.4556	31.5252	16.4556	31.5252
Centerville		45020	LELAND PUBLIC SCHOOL DIST	19.4481	30.3494	19.4481	30.3494
Cleveland		45010	GLEN LAKE COMMUNITY SCH DIST	17.2169	32.2865	17.2169	32.2865
Cleveland		45020	LELAND PUBLIC SCHOOL DIST	20.2094	31.1107	20.2094	31.1107
Elmwood		28010	TRAVERSE CITY SCHOOL DIST.	19.9666	37.9666	19.9666	37.9666
Elmwood		45050	SUTTONS BAY PUBLIC SCH DIST	18.8684	36.8684	18.8684	36.8684
Empire		45010	GLEN LAKE COMMUNITY SCH DIST	18.8847	33.9543	18.8847	33.9543
Empire	EMPIRE	45010	GLEN LAKE COMMUNITY SCH DIST	25.5510	40.6206	25.5510	40.6206
Glen Arbor		45010	GLEN LAKE COMMUNITY SCH DIST	17.0492	32.1188	19.4992	34.5688
Kasson		45010	GLEN LAKE COMMUNITY SCH DIST	17.0943	32.1639	17.0943	32.1639
Leelanau		45020	LELAND PUBLIC SCHOOL DIST	17.9619	28.8632	17.9619	28.8632
Leelanau		45040	NORTHPORT PUBLIC SCHOOL DIST	14.9694	28.3574	14.9694	28.3574
Leelanau	NORTHPORT	45040	NORTHPORT PUBLIC SCHOOL DIST	23.2583	36.6463	23.2583	36.6463
Leelanau		45050	SUTTONS BAY PUBLIC SCH DIST	16.9712	34.9712	16.9712	34.9712
Leland		45020	LELAND PUBLIC SCHOOL DIST	20.4296	31.3309	20.4296	31.3309
Leland		45050	SUTTONS BAY PUBLIC SCH DIST	19.4389	37.4389	19.4389	37.4389
Solon		28010	TRAVERSE CITY SCHOOL DIST.	19.8266	37.8266	19.8266	37.8266
Solon		45010	GLEN LAKE COMMUNITY SCH DIST	16.7266	31.7962	16.7266	31.7962
Suttons Bay		45020	LELAND PUBLIC SCHOOL DIST	20.8748	31.7761	20.8748	31.7761
Suttons Bay		45040	NORTHPORT PUBLIC SCHOOL DIST	17.8823	31.2703	17.8823	31.2703
Suttons Bay		45050	SUTTONS BAY PUBLIC SCH DIST	19.8841	37.8841	19.8841	37.8841
Suttons Bay	SUTTONS BAY	45050	SUTTONS BAY PUBLIC SCH DIST	28.6488	46.6488	28.6488	46.6488
Traverse City		28010	TRAVERSE CITY SCHOOL DIST.	33.1082	51.1082	33.1082	51.1082



<b>Local Municipality (Twp/City/Vlg)</b>	<b>ALL Purpose(s) of Qualifying Special Assessment Millage Rates for the Local Municipality Listed</b>	<b>Total of All Special Assessment Rates Levied UNITWIDE</b>
Glen Arbor	Fire – 119	2.4500

# 2024 Leelanau County

## Apportionment of Local Tax Rates



### *Top Ten Owners by Acreage:*

#1. US National Park	44,943 Acres in 244 Parcels	#5. Cherry Bay Orchards LLC	2,179 Acres in 44 Parcels	#8. Fisher Properties Inc	954 Acres in 18 Parcels
#2. State of Michigan	8,433 Acres in 92 Parcels	#6. GTB of Ottawa & Chippewa Indians	1,082 Acres in 290 Parcels	#9. Kasben William E	809 Acres in 14 Parcels
#3. Leelanau Conservancy	3,946 Acres in 113 Parcels	#7. Rieth Riley Construction	1,027 Acres in 20 Parcels	#10. Elmers Real Estate Company LLC	731 Acres in 17 Parcels
#4. Mirada LLC	2,622 Acres in 4 Parcels				

<b>1</b>	Letter to Board
<b>2</b>	Top Ten Owners
<b>3</b>	Top Ten Statistics Reports (5)
<b>4</b>	Townships (11)
<b>5</b>	City (1)
<b>6</b>	Villages (3)
<b>7</b>	Schools (5)
<b>8</b>	Taxable Value Since 1994
<b>9</b>	Revenue Sources by Property Classification (Real)
<b>10</b>	Revenue Sources by Property Classification (Personal)
<b>11</b>	Revenue Sources by Property Classification (Real/Personal)
<b>12</b>	Map Top Ten Owners by Taxable Value
<b>13</b>	Miscellaneous Exempt Class
<b>14</b>	Leelanau County Current Year Rank in State by Taxable Value
<b>15</b>	L-4402 Apportionment Report



# LEELANAU COUNTY EQUALIZATION DEPARTMENT

68

8527 E. Government Center Dr., Ste 102  
Suttons Bay, MI 49682  
231-256-9823

---

October 1, 2024

Board of Commissioners  
Leelanau County  
8527 E. Government Center Dr., Ste 101  
Suttons Bay, MI 49682

Ladies and Gentlemen:

The Leelanau County Equalization Department has prepared this report authorized by the Executive Committee of the Leelanau County Board of Commissioners. This report presents an in-depth analysis of Leelanau County tax levies as they relate to County, Townships, Villages, City, Local School Districts and Intermediate School Districts.

The statutory responsibility of the County Board of Commissioners is contained in Section 37 of the General Property Tax Law, Public Act 206 of 1983 as amended, MCL 211.37.

Sec. 37. The county board of commissioners, either at a session held not later than October 31 in each year or at a special meeting held for a local tax collecting unit that approves under section 44a(2) the accelerated collection in a summer property tax levy of a millage that had been previously billed and collected as in a preceding tax year as part of the winter property tax levy, shall ascertain and determine the amount of money to be raised for county purposes, and shall apportion the amount and also the amount of the state tax and indebtedness of the county to the state among the several townships in the county in proportion to the valuation of the taxable real and personal property as determined by the board, or as determined by the state tax commission upon appeal in the manner provided by law for that year, which determination and apportionment shall be entered at large on county records. The board, at a session held not later than October 31 in each year, shall also examine all certificates, statements, papers, and records submitted to it, showing the money to be raised in the several townships for school, highway, drain, township, and other purposes. It shall hear and consider all objections made to raising that money by any taxpayer affected. If it appears to the board that any certificate, statement, paper, or record is not properly certified or is in any way defective, or that any proceeding to authorize the raising of the money has not been had or is in any way imperfect, the board shall verify the same, and if the certificate, statement, paper, record, or proceeding can then be corrected, supplied, or had, the board shall authorize and require the defects or omissions of proceedings to be corrected, supplied, or had. The board may refer any or all the certificates, statements, papers, records, and proceedings to the prosecuting attorney, who shall investigate and without delay report in writing his or her opinion to the board. The board shall direct that the money proposed to be raised for township, school, highway, drain, and all other purposes authorized by law shall be spread upon the assessment roll of the proper townships, wards, and cities. This action and direction shall be entered in full upon the records of the proceedings of the board and shall be final as to the levy and assessment of all the taxes, except if there is a change made in the equalization of any county by the state tax commission upon appeal in the manner provided by law. The direction for spread of taxes shall be expressed in terms of millages to be spread against the taxable values of properties and shall not direct the raising of any specific amount of money. This section does not apply when section 36(2) applies and shall not prevent the township clerk from providing a certification to the county clerk pursuant to section 36(1). If a certification is provided pursuant to section 36(1), the county board of commissioners shall meet and direct or amend its direction for the spread of millages by local units in the county pursuant to the certification.

Last amended, June 20, 2012.

Respectfully submitted,

A handwritten signature in cursive script that reads "Andrew M. Giguere".

Andrew M. Giguere, Director

This analysis shows that the County's largest taxpayers are a relatively stable, yet a diverse group.  
The County's broad tax base results in a minimal dependence on large taxpayers.

The top ten taxpayers currently provide 2.49% of the total 2024 taxable value.

**2024 TOP TEN OWNERS OF LEELANAU COUNTY  
(RANKED BY TAXABLE VALUE)**

RANK	TAXPAYER NAME	PRODUCT OR SERVICE	2024 T.V.	% OF TOTAL 2024 T.V.
1	CONSUMERS ENERGY CO (33)	UTILITY	\$29,112,180	0.74%
2	DTE GAS COMPANY (20)	UTILITY	\$16,752,740	0.42%
3	MF DEVELOPER LLC (1)	REAL ESTATE	\$10,484,871	0.27%
4	BAYBERRY GROUP INC (32)	REAL ESTATE	\$8,493,824	0.22%
5	CHERRYLAND RURAL ELECTRIC (15)	UTILITY	\$7,184,260	0.18%
6	GLEN ARBOR PROPERTY LLC (9)	PRIVATE/RENTALS	\$7,096,551	0.18%
7	TOMS FOOD MARKET (10)	SHOPPING CENTER	\$5,555,697	0.14%
8	CELEBRATE LIFE TRUST (2)	PRIVATE	\$5,080,560	0.13%
9	CHERRY BAY ORCHARDS INC (44)	AGRICULTURE	\$4,517,769	0.11%
10	CEDAR CREEK COMMONS INC (49)	SENIOR CARE	\$3,994,235	0.10%
<b>TOTAL:</b>		<b>TOP 10 TAXPAYERS</b>	<b>\$98,272,687</b>	
<b>2024 COUNTY TOTAL TAXABLE VALUE</b>			<b>\$3,945,944,457</b>	<b>2.49%</b>

2024 FIGURES ARE SUBJECT TO CHANGE BY THE MICHIGAN TAX TRIBUNAL,  
THE STATE TAX COMMISSION, AND THE JULY/DECEMBER BOARD OF REVIEW.

<<<< Top 10 Statistics >>>>

\*\*\*\*\* Top 10 S.E.V.s \*\*\*\*\*

051-350-001-03	MF DEVELOPER LLC	\$ 11,086,800
008-830-001-00	MIRADA LLC	\$ 5,775,240
051-033-138-01	TOMS FOOD MARKET INC	\$ 5,584,800
009-003-014-00	CELEBRATE LIFE TRUST	\$ 4,000,000
004-028-094-10	WEST BAY PROPERTIES LLC	\$ 3,931,800
006-126-023-00	COTTAGE LLC	\$ 3,833,600
006-125-001-00	GLEN EDEN LLC	\$ 3,751,900
009-900-009-00	CONSUMERS ENERGY CO	\$ 3,748,600
006-122-031-00	BROOKS RONALD D TRUST	\$ 3,649,200
006-031-034-31	DUFF JAMES G & BEVERLY L	\$ 3,522,400

<<<< Top 10 Statistics >>>>

---

\*\*\*\*\* Top 10 Taxable Values \*\*\*\*\*

051-350-001-03	MF DEVELOPER LLC	\$ 10,484,871
051-033-138-01	TOMS FOOD MARKET INC	\$ 4,041,893
009-003-014-00	CELEBRATE LIFE TRUST	\$ 4,000,000
009-900-009-00	CONSUMERS ENERGY CO	\$ 3,748,600
009-900-102-00	DTE GAS COMPANY	\$ 3,399,900
004-028-094-10	WEST BAY PROPERTIES LLC	\$ 3,396,113
006-900-010-00	CONSUMERS ENERGY CO	\$ 3,157,000
008-830-001-00	MIRADA LLC	\$ 3,150,592
004-900-041-00	DTE GAS COMPANY	\$ 3,102,600
009-590-100-50	CELEBRATION ACT LLC	\$ 2,928,009

<<<< Top 10 Statistics >>>>

\*\*\*\*\* Top 10 Owners by S.E.V. Value \*\*\*\*\*

CONSUMERS ENERGY CO	has	29,302,770	S.E.V. Value in 33 Parcel(s)
DTE GAS COMPANY	has	16,752,740	S.E.V. Value in 20 Parcel(s)
BAYBERRY GROUP INC	has	15,499,000	S.E.V. Value in 32 Parcel(s)
MF DEVELOPER LLC	has	11,086,800	S.E.V. Value in 1 Parcel(s)
CHERRY BAY ORCHARDS INC	has	10,151,970	S.E.V. Value in 44 Parcel(s)
GLEN ARBOR PROPERTY LLC	has	9,835,300	S.E.V. Value in 9 Parcel(s)
TOMS FOOD MARKET INC	has	8,088,609	S.E.V. Value in 10 Parcel(s)
CHERRYLAND RURAL ELECTRIC	has	7,184,260	S.E.V. Value in 15 Parcel(s)
MIRADA LLC	has	6,356,261	S.E.V. Value in 4 Parcel(s)
DUTMERS FAMILY PARTNERSHIP	has	6,035,100	S.E.V. Value in 5 Parcel(s)



<<<< Top 10 Statistics >>>>

---

\*\*\*\*\* Top 10 Owners by Taxable Value \*\*\*\*\*

CONSUMERS ENERGY CO	has	29,112,180	Taxable Value in 33 Parcel(s)
DTE GAS COMPANY	has	16,752,740	Taxable Value in 20 Parcel(s)
MF DEVELOPER LLC	has	10,484,871	Taxable Value in 1 Parcel(s)
BAYBERRY GROUP INC	has	8,493,824	Taxable Value in 32 Parcel(s)
CERRYLAND RURAL ELECTRIC	has	7,184,260	Taxable Value in 15 Parcel(s)
GLEN ARBOR PROPERTY LLC	has	7,096,551	Taxable Value in 9 Parcel(s)
TOMS FOOD MARKET INC	has	5,555,697	Taxable Value in 10 Parcel(s)
CELEBRATE LIFE TRUST	has	5,080,560	Taxable Value in 2 Parcel(s)
CHERRY BAY ORCHARDS INC	has	4,517,769	Taxable Value in 44 Parcel(s)
CEDAR CREEK COMMONS INC	has	3,994,235	Taxable Value in 49 Parcel(s)

The Special Population for this Report is 'Ad Valorem+Special Acts'  
Population: All Records

<<<< Top 10 Statistics >>>>

\*\*\*\*\* Top 10 Owners by Acreage \*\*\*\*\*

US GOVT NATL PARK	has	44,942.87	Total Acres in 244 Parcel(s)
STATE OF MICHIGAN	has	8,432.17	Total Acres in 92 Parcel(s)
LEELANAU CONSERVANCY	has	3,945.67	Total Acres in 113 Parcel(s)
MIRADA LLC	has	2,621.76	Total Acres in 4 Parcel(s)
CHERRY BAY ORCHARDS INC	has	2,179.24	Total Acres in 44 Parcel(s)
GTB OF OTTAWA & CHIPPEWA INDIANS	has	1,081.26	Total Acres in 290 Parcel(s)
RIETH RILEY CONSTRUCTION CO INC	has	1,027.16	Total Acres in 20 Parcel(s)
FISHER PROPERTIES INC	has	954.19	Total Acres in 18 Parcel(s)
KASBEN WILLIAM E	has	808.59	Total Acres in 14 Parcel(s)
ELMERS REAL ESTATE COMPANY LLC	has	731.24	Total Acres in 17 Parcel(s)



County	Area (Sq Miles)
Benzie	319.70
Leelanau	347.17
Arenac	363.19
Charlevoix	416.34
Bay	442.30
Grand Traverse	464.33
Emmet	467.49
Antrim	475.70
Macomb	479.22
Cass	490.06
Mason	495.07
Muskegon	499.25
St. Joseph	500.59
Gladwin	501.78
Branch	506.37
Oceana	512.07
Otsego	514.97
Midland	516.25
Roscommon	519.64
Shiawassee	530.67
Keweenaw	540.11
Manistee	542.15
Montmorency	546.66
Iosco	549.10
Monroe	549.39
Barry	553.09
Mecosta	555.07
Ingham	556.12
Crawford	556.28
Kalkaska	559.87
Kalamazoo	561.66
Ottawa	563.47
Ogemaw	563.49
Clare	564.32
Missaukee	564.73
Wexford	565.00
Livingston	565.25
Oscoda	565.73
Osceola	566.39
Clinton	566.41
Lake	567.37
Berrien	567.75
Gratiot	568.46
Ionia	571.30
Alpena	571.86
Isabella	572.68
Eaton	575.18
Hillsdale	598.13
Van Buren	607.47
Wayne	612.08
Genesee	636.98
Lapeer	643.01
Presque Isle	658.72
Alcona	674.59
Jackson	701.67
Montcalm	705.40
Washtenaw	705.97
Calhoun	706.23
Cheboygan	715.26
St. Clair	721.17
Lenawee	749.56
Dickinson	761.40
Saginaw	800.11
Tuscola	803.13
Newaygo	813.20
Allegan	825.23
Huron	835.71
Kent	846.95
Oakland	867.66
Baraga	898.26
Luce	899.08
Alger	915.07
Sanilac	962.57
Houghton	1,009.10
Mackinac	1,021.57
Menominee	1,044.08
Gogebic	1,101.85
Iron	1,166.15
Delta	1,171.10
Schoolcraft	1,171.36
Ontonagon	1,311.23
Chippewa	1,558.42
Marquette	1,808.40

\*\*\*\*\* Top 10 Owners by Taxable Value \*\*\*\*\*

UMLOR WES LEE	has	2,050,711	Taxable Value in 3 Parcel(s)
BLACKSTAR FARMS LLC	has	1,969,753	Taxable Value in 6 Parcel(s)
WITHAM CHRISTOPHER S & STEPHANIE	has	1,814,610	Taxable Value in 1 Parcel(s)
FORT ROAD PROPERTIES LLC	has	1,809,990	Taxable Value in 2 Parcel(s)
CONSUMERS ENERGY CO	has	1,418,204	Taxable Value in 3 Parcel(s)
CHERRYLAND RURAL ELECTRIC	has	1,369,100	Taxable Value in 1 Parcel(s)
REDMOND JAMES A & MARGARET E	has	1,357,473	Taxable Value in 4 Parcel(s)
DTE GAS COMPANY	has	1,255,200	Taxable Value in 1 Parcel(s)
AVILES TRUST	has	1,195,273	Taxable Value in 2 Parcel(s)
LEELANAU FRUIT COMPANY	has	1,118,283	Taxable Value in 2 Parcel(s)

<<<<< Top 10 Statistics >>>>>

\*\*\*\*\* Top 10 Owners by Taxable Value \*\*\*\*\*

NORTHGATE LEELANAU PINES LLC	has	2,335,706	Taxable Value in 2 Parcel(s)
LAKE LEELANAU FAMILY CAMPGROUNDS	has	1,886,814	Taxable Value in 3 Parcel(s)
SMITH ROBERT L &	has	1,134,261	Taxable Value in 3 Parcel(s)
CONSUMERS ENERGY CO	has	985,400	Taxable Value in 2 Parcel(s)
WELLMAN GEORGE R & SARA JILL	has	819,417	Taxable Value in 2 Parcel(s)
COTTONWOOD SPRINGS FARM LLC	has	809,813	Taxable Value in 3 Parcel(s)
FOUCH SCOTT C & RACHEL E TRUST	has	780,934	Taxable Value in 2 Parcel(s)
SIERACKE MARK D & BRIDGET L	has	771,886	Taxable Value in 1 Parcel(s)
MULKERRIN MICHAEL & ELIZABETH	has	751,700	Taxable Value in 1 Parcel(s)
GROSSNICKLE LORETTA S	has	714,085	Taxable Value in 2 Parcel(s)

<<<< Top 10 Statistics >>>>

\*\*\*\*\* Top 10 Owners by Taxable Value \*\*\*\*\*

CONSUMERS ENERGY CO	has	3,246,411	Taxable Value in 3 Parcel(s)
SPV 45 LLC	has	1,235,241	Taxable Value in 5 Parcel(s)
NEWTON ROGER S & COCO K	has	948,216	Taxable Value in 4 Parcel(s)
STEPHENS JAMES B & MARY BETH	has	933,319	Taxable Value in 2 Parcel(s)
STOCKER RICHARD & CATHY	has	856,200	Taxable Value in 1 Parcel(s)
DTE GAS COMPANY	has	832,700	Taxable Value in 2 Parcel(s)
WYSOCKI MICHAEL A & KATHLEEN A	has	811,305	Taxable Value in 2 Parcel(s)
MEYER JEROME & SURIAN BRIAN	has	725,100	Taxable Value in 1 Parcel(s)
VANDENBERGH MARK & AMY	has	721,136	Taxable Value in 2 Parcel(s)
GELSINGER KIRK & LOUISE	has	691,391	Taxable Value in 4 Parcel(s)

<<<< Top 10 Statistics >>>>

\*\*\*\*\* Top 10 Owners by Taxable Value \*\*\*\*\*

CEDAR CREEK COMMONS INC	has	3,994,235	Taxable Value in 49 Parcel(s)
WEST BAY PROPERTIES LLC	has	3,544,044	Taxable Value in 3 Parcel(s)
DTE GAS COMPANY	has	3,265,600	Taxable Value in 2 Parcel(s)
CONSUMERS ENERGY CO	has	3,258,827	Taxable Value in 3 Parcel(s)
HERITAGE SUSTAINABLE ENERGY LLC	has	3,160,862	Taxable Value in 5 Parcel(s)
CHESAPEAKE MEDIA I LLC	has	2,551,584	Taxable Value in 3 Parcel(s)
MAF REAL PROPERTY HOLDINGS LLC	has	2,536,922	Taxable Value in 1 Parcel(s)
CEDAR LAKE LAND CO	has	2,259,341	Taxable Value in 5 Parcel(s)
WEST PORT CENTRE CH LLC	has	1,769,074	Taxable Value in 1 Parcel(s)
THOMPSON SURGICAL PROPERTIES LLC	has	1,678,324	Taxable Value in 3 Parcel(s)



<<<< Top 10 Statistics >>>>

\*\*\*\*\* Top 10 Owners by Taxable Value \*\*\*\*\*

CONSUMERS ENERGY CO	has	2,060,800	Taxable Value in 1 Parcel(s)
GLEN ARBOR TRUST	has	1,826,100	Taxable Value in 1 Parcel(s)
GRAUMAN STEPHENSON TRUST	has	1,437,870	Taxable Value in 1 Parcel(s)
TIME WARNER CABLE MIDWEST LLC	has	1,391,200	Taxable Value in 1 Parcel(s)
ARAGON MICHAEL A	has	1,356,402	Taxable Value in 1 Parcel(s)
BISHOP RONALD L	has	1,336,648	Taxable Value in 46 Parcel(s)
DROMOLAND LLC	has	1,333,564	Taxable Value in 3 Parcel(s)
OHANA GLEN LLC	has	1,315,700	Taxable Value in 1 Parcel(s)
REINBOLD THEODORE W & DEBRA A	has	1,227,079	Taxable Value in 2 Parcel(s)
ZUCKERMAN LEONARD J & KAY ANN	has	1,166,897	Taxable Value in 2 Parcel(s)

The Special Population for this Report is 'Ad Valorem Parcels'  
Unit(s): GLEN ARBOR 45-06

<<<< Top 10 Statistics >>>>

\*\*\*\*\* Top 10 Owners by Taxable Value \*\*\*\*\*

BAYBERRY GROUP INC	has	8,248,309	Taxable Value in 30 Parcel(s)
GLEN ARBOR PROPERTY LLC	has	7,096,551	Taxable Value in 9 Parcel(s)
GRATEFUL ON GLEN LLC	has	3,670,154	Taxable Value in 4 Parcel(s)
CONSUMERS ENERGY CO	has	3,166,983	Taxable Value in 2 Parcel(s)
GLEN EDEN LLC	has	3,122,982	Taxable Value in 2 Parcel(s)
COTTAGE LLC	has	2,850,621	Taxable Value in 1 Parcel(s)
TUBERGEN JERRY L & MARCIA D	has	2,825,460	Taxable Value in 4 Parcel(s)
GCMR REAL ESTATE LLC	has	2,426,760	Taxable Value in 3 Parcel(s)
TUBERGEN LUKE BENJAMIN	has	2,342,540	Taxable Value in 2 Parcel(s)
MORAN HOLDINGS LLC	has	2,253,041	Taxable Value in 3 Parcel(s)

<<<< Top 10 Statistics >>>>

\*\*\*\*\* Top 10 Owners by Taxable Value \*\*\*\*\*

RIETH RILEY CONSTRUCTION CO INC	has	3,254,101	Taxable Value in 20 Parcel(s)
CONSUMERS ENERGY CO	has	2,899,000	Taxable Value in 1 Parcel(s)
ELMERS REAL ESTATE COMPANY LLC	has	2,880,317	Taxable Value in 17 Parcel(s)
WASTE MANAGEMENT OF MICHIGAN INC	has	1,615,927	Taxable Value in 4 Parcel(s)
BIG GLEN LAKE LLC	has	1,571,803	Taxable Value in 9 Parcel(s)
NOONAN DAVID M & SANDRA L	has	1,432,493	Taxable Value in 14 Parcel(s)
COCHRAN FAMILY INVESTMENT	has	1,323,541	Taxable Value in 3 Parcel(s)
NORTHERN DELIGHT LLC	has	866,669	Taxable Value in 3 Parcel(s)
WADE SEAN & LONG MARTHA	has	864,800	Taxable Value in 1 Parcel(s)
NOONAN ROGER & BETH FAMILY TRUST	has	811,196	Taxable Value in 6 Parcel(s)

<<<< Top 10 Statistics >>>>

\*\*\*\*\* Top 10 Owners by Taxable Value \*\*\*\*\*

MIRADA LLC	has	3,703,299	Taxable Value in 4 Parcel(s)
CONSUMERS ENERGY CO	has	2,920,440	Taxable Value in 2 Parcel(s)
HLH INVESTMENTS LLC	has	2,600,494	Taxable Value in 13 Parcel(s)
BOSCO MARK S & AMANDA L	has	1,997,612	Taxable Value in 2 Parcel(s)
WYLER JEFFREY L & LINDA L TRUSTS	has	1,953,730	Taxable Value in 3 Parcel(s)
DTE GAS COMPANY	has	1,933,100	Taxable Value in 1 Parcel(s)
LEELANAU HILLTOP LLC	has	1,791,383	Taxable Value in 2 Parcel(s)
RVTS ACQUISITION LLC	has	1,766,237	Taxable Value in 2 Parcel(s)
CHETCUTI MICHAEL J TRUST	has	1,684,140	Taxable Value in 4 Parcel(s)
NORTHPORT POINT COTTAGE OWNERS ASSN	has	1,621,393	Taxable Value in 9 Parcel(s)

<<<< Top 10 Statistics >>>>

\*\*\*\*\* Top 10 Owners by Taxable Value \*\*\*\*\*

CELEBRATE LIFE TRUST	has	5,080,560	Taxable Value in 2 Parcel(s)
CONSUMERS ENERGY CO	has	3,764,087	Taxable Value in 3 Parcel(s)
DTE GAS COMPANY	has	3,399,900	Taxable Value in 1 Parcel(s)
CELEBRATION ACT LLC	has	3,254,756	Taxable Value in 2 Parcel(s)
NEILD WILLIAM C & TANIA H	has	2,987,220	Taxable Value in 4 Parcel(s)
SALISBURY INVESTMENT HOLDINGS LLC	has	2,556,333	Taxable Value in 3 Parcel(s)
MARSH MICHAEL E TRUST &	has	2,449,197	Taxable Value in 4 Parcel(s)
STANDREWS FAMILY TRUST	has	2,430,426	Taxable Value in 2 Parcel(s)
WANROY RICHARD C TRUST	has	2,239,794	Taxable Value in 4 Parcel(s)
PECKHAM GEOFFREY & MELZER PATRICIA	has	2,178,681	Taxable Value in 1 Parcel(s)

The Special Population for this Report is 'Ad Valorem Parcels'  
Unit(s): SOLON 45-10

<<<< Top 10 Statistics >>>>

\*\*\*\*\* Top 10 Owners by Taxable Value \*\*\*\*\*

CEDAR COVE ESTATES DEVELOPMENT LLC	has	1,263,320	Taxable Value in 28 Parcel(s)
BLACKSTONE KENNETH & PAULETTE TRUST	has	1,195,780	Taxable Value in 3 Parcel(s)
CHERRYLAND RURAL ELECTRIC	has	1,003,700	Taxable Value in 2 Parcel(s)
DTE GAS COMPANY	has	825,200	Taxable Value in 2 Parcel(s)
BLARNEY CASTLE OIL CO	has	817,693	Taxable Value in 7 Parcel(s)
ISIDORES CHOICE LLC	has	812,949	Taxable Value in 3 Parcel(s)
JOHNSON CHRISTOPHER A & SARAH	has	709,569	Taxable Value in 1 Parcel(s)
ROWE DAVID H & STEPHANIE F	has	685,437	Taxable Value in 1 Parcel(s)
WELKER TERRY W TRUST	has	664,264	Taxable Value in 1 Parcel(s)
STULL NICHOLAS & KRYSTAL	has	660,400	Taxable Value in 2 Parcel(s)

<<<< Top 10 Statistics >>>>

---

\*\*\*\*\* Top 10 Owners by Taxable Value \*\*\*\*\*

CHERRY BAY ORCHARDS INC	has	3,262,850	Taxable Value in 30 Parcel(s)
CONSUMERS ENERGY CO	has	1,990,277	Taxable Value in 5 Parcel(s)
GOODREAU SCOTT & CAROLINE	has	1,748,670	Taxable Value in 1 Parcel(s)
STONY POINT ENTERPRISES LLC	has	1,432,695	Taxable Value in 4 Parcel(s)
GOYETTE DOMINIC T & BRENDA E	has	1,279,351	Taxable Value in 1 Parcel(s)
POINT 1889 LLC	has	1,279,348	Taxable Value in 2 Parcel(s)
BEVINGTON JOHN R &	has	1,196,282	Taxable Value in 1 Parcel(s)
DTE GAS COMPANY	has	1,178,140	Taxable Value in 2 Parcel(s)
CHERRYLAND RURAL ELECTRIC	has	1,146,160	Taxable Value in 2 Parcel(s)
MOONSTRUCK LLC	has	968,000	Taxable Value in 1 Parcel(s)

The Special Population for this Report is 'Ad Valorem Parcels'  
Unit(s): TRAVERSE CITY 45-51

<<<< Top 10 Statistics >>>>

\*\*\*\*\* Top 10 Owners by Taxable Value \*\*\*\*\*

MF DEVELOPER LLC	has	10,484,871	Taxable Value in 1 Parcel(s)
TOMS FOOD MARKET INC	has	4,460,193	Taxable Value in 2 Parcel(s)
MOORINGS OF LEELANAU LLC	has	2,566,321	Taxable Value in 73 Parcel(s)
BARNAS JAMES E & JENNIE	has	923,580	Taxable Value in 1 Parcel(s)
EDSON DANIEL C TRUST	has	797,557	Taxable Value in 1 Parcel(s)
GREAT NORTHERN BROADCASTING SYS INC	has	748,988	Taxable Value in 2 Parcel(s)
BARNAS JAMES EDWARD & JENNIE	has	702,525	Taxable Value in 3 Parcel(s)
13890 BAYSHORE LLC	has	677,338	Taxable Value in 1 Parcel(s)
PEREZ SANZ JOSE TRUST	has	617,295	Taxable Value in 1 Parcel(s)
QUINNETTE TIMOTHY M & DENISE A	has	572,670	Taxable Value in 1 Parcel(s)



The Special Population for this Report is 'Ad Valorem Parcels'  
Unit(s): VILLAGE OF EMPIRE

<<<<< Top 10 Statistics >>>>>

\*\*\*\*\* Top 10 Owners by Taxable Value \*\*\*\*\*

SMOLYANOV VICTOR & LILY	has	2,178,960	Taxable Value in 1 Parcel(s)
TC VISION LLC	has	1,447,288	Taxable Value in 1 Parcel(s)
STORM HILL COTTAGE TRUST I &	has	1,408,207	Taxable Value in 1 Parcel(s)
EMPIRE BEACH HOUSE LLC	has	1,211,929	Taxable Value in 1 Parcel(s)
JONES DONALD H	has	1,141,969	Taxable Value in 1 Parcel(s)
BLARNEY CASTLE OIL CO	has	1,094,491	Taxable Value in 2 Parcel(s)
M22 DEVELOPMENT LLC	has	1,088,923	Taxable Value in 20 Parcel(s)
EMPIRE ENTERPRISES LLC	has	1,026,824	Taxable Value in 1 Parcel(s)
THIGPEN PROPERTY MANAGEMENT LLC	has	1,017,401	Taxable Value in 1 Parcel(s)
LUDLOW JOHN K & BARBARA H TRUST	has	921,299	Taxable Value in 1 Parcel(s)

The Special Population for this Report is 'Ad Valorem Parcels'  
Unit(s): Village of Northport

<<<< Top 10 Statistics >>>>

\*\*\*\*\* Top 10 Owners by Taxable Value \*\*\*\*\*

LS MARINA NORTHPORT LLC	has	2,462,737	Taxable Value in 7 Parcel(s)
CONSUMERS ENERGY CO	has	1,223,000	Taxable Value in 2 Parcel(s)
TOMS FOOD MARKET INC	has	1,095,504	Taxable Value in 8 Parcel(s)
LEEWARD MARK NORTPORT LLC	has	946,865	Taxable Value in 2 Parcel(s)
YATES JEFF & KELLY	has	816,100	Taxable Value in 1 Parcel(s)
KOCH RANDALL K & PATRICIA O	has	708,750	Taxable Value in 1 Parcel(s)
COGGINS REBECCA	has	707,874	Taxable Value in 1 Parcel(s)
LQC PARTNERS	has	685,288	Taxable Value in 1 Parcel(s)
ARNOLD JAMES W & ROSE MARY	has	563,529	Taxable Value in 1 Parcel(s)
HANLEY JOHN P & PAIGE L	has	535,920	Taxable Value in 1 Parcel(s)

The Special Population for this Report is 'Ad Valorem Parcels'  
Unit(s): Village of Suttons Bay  
<<<< Top 10 Statistics >>>>

\*\*\*\*\* Top 10 Owners by Taxable Value \*\*\*\*\*

LEELANAU PROPERTY HOLDINGS LLC	has	2,226,966	Taxable Value in 1 Parcel(s)
BAHLE ENTERPRISES INC	has	2,136,111	Taxable Value in 9 Parcel(s)
HOUSTON HOLDINGS I LLC	has	1,695,530	Taxable Value in 3 Parcel(s)
FROST FAMILY MARKET LLC	has	1,044,572	Taxable Value in 3 Parcel(s)
STURM HANS JORG TRUST	has	1,023,430	Taxable Value in 2 Parcel(s)
CONSUMERS ENERGY CO	has	987,451	Taxable Value in 2 Parcel(s)
EDWARDS PROPERTIES LLC	has	887,214	Taxable Value in 3 Parcel(s)
BRAVENDER LESLIE K & JULIE K	has	807,392	Taxable Value in 1 Parcel(s)
MOZAK PAUL L & KATHLEEN M	has	746,749	Taxable Value in 1 Parcel(s)
BUMGARDNER JOHN E TRUST	has	723,604	Taxable Value in 3 Parcel(s)

The Special Population for this Report is 'Ad Valorem Parcels'  
School(s): GLEN LAKE COMMUNITY SCH DIST  
<<<<< Top 20 Statistics >>>>>

\*\*\*\*\* Top 20 Owners by Taxable Value \*\*\*\*\*

CONSUMERS ENERGY CO	has	11,619,494	Taxable Value in 9 Parcel(s)
BAYBERRY GROUP INC	has	8,493,824	Taxable Value in 32 Parcel(s)
GLEN ARBOR PROPERTY LLC	has	7,096,551	Taxable Value in 9 Parcel(s)
GRATEFUL ON GLEN LLC	has	3,670,154	Taxable Value in 4 Parcel(s)
DTE GAS COMPANY	has	3,381,000	Taxable Value in 7 Parcel(s)
RIETH RILEY CONSTRUCTION CO INC	has	3,254,101	Taxable Value in 20 Parcel(s)
GLEN EDEN LLC	has	3,122,982	Taxable Value in 2 Parcel(s)
ELMERS REAL ESTATE COMPANY LLC	has	2,880,317	Taxable Value in 17 Parcel(s)
GCMR REAL ESTATE LLC	has	2,874,690	Taxable Value in 4 Parcel(s)
COTTAGE LLC	has	2,850,621	Taxable Value in 1 Parcel(s)
TUBERGEN JERRY L & MARCIA D	has	2,825,460	Taxable Value in 4 Parcel(s)
BIG GLEN LAKE LLC	has	2,611,425	Taxable Value in 11 Parcel(s)
TUBERGEN LUKE BENJAMIN	has	2,342,540	Taxable Value in 2 Parcel(s)
NORTHGATE LEELANAU PINES LLC	has	2,335,706	Taxable Value in 2 Parcel(s)
MORAN HOLDINGS LLC	has	2,253,041	Taxable Value in 3 Parcel(s)
LANPHIER LAURA R TRUST	has	2,205,803	Taxable Value in 2 Parcel(s)
SMOLYANOV VICTOR & LILY	has	2,178,960	Taxable Value in 1 Parcel(s)
DUFF JAMES G & BEVERLY L	has	2,107,099	Taxable Value in 2 Parcel(s)
PLK NORTH LLC	has	2,088,184	Taxable Value in 2 Parcel(s)
SCHENK CHRISTOPH	has	2,027,236	Taxable Value in 3 Parcel(s)

The Special Population for this Report is 'Ad Valorem Parcels'  
School(s): LELAND PUBLIC SCHOOL DIST  
<<<<< Top 20 Statistics >>>>>

\*\*\*\*\* Top 20 Owners by Taxable Value \*\*\*\*\*

CONSUMERS ENERGY CO	has	5,572,197	Taxable Value in 6 Parcel(s)
CELEBRATE LIFE TRUST	has	5,080,560	Taxable Value in 2 Parcel(s)
DTE GAS COMPANY	has	4,380,660	Taxable Value in 4 Parcel(s)
CELEBRATION ACT LLC	has	3,254,756	Taxable Value in 2 Parcel(s)
NEILD WILLIAM C & TANIA H	has	2,987,220	Taxable Value in 4 Parcel(s)
SALISBURY INVESTMENT HOLDINGS LLC	has	2,556,333	Taxable Value in 3 Parcel(s)
MARSH MICHAEL E TRUST &	has	2,449,197	Taxable Value in 4 Parcel(s)
STANDREWS FAMILY TRUST	has	2,430,426	Taxable Value in 2 Parcel(s)
WANROY RICHARD C TRUST	has	2,239,794	Taxable Value in 4 Parcel(s)
PECKHAM GEOFFREY & MELZER PATRICIA	has	2,178,681	Taxable Value in 1 Parcel(s)
FISHER PROPERTIES INC	has	2,154,028	Taxable Value in 15 Parcel(s)
REAHARD THOMAS M & CATHERINE M	has	2,090,231	Taxable Value in 3 Parcel(s)
VANSTEENHOUSE FAMILY PL &	has	2,041,707	Taxable Value in 2 Parcel(s)
BEECROFT FAMILY TRUST	has	1,934,300	Taxable Value in 2 Parcel(s)
2390 NMT LLC	has	1,922,089	Taxable Value in 2 Parcel(s)
LAKE LEELANAU FAMILY CAMPGROUNDS	has	1,886,814	Taxable Value in 3 Parcel(s)
KNICKERBOCKER ARON M TRUST	has	1,855,400	Taxable Value in 1 Parcel(s)
HEEKIN JOHN G & MARY LYNN	has	1,805,553	Taxable Value in 1 Parcel(s)
ACT LODGE LLC	has	1,768,039	Taxable Value in 1 Parcel(s)
STANN KENNETH J & LISA	has	1,759,649	Taxable Value in 1 Parcel(s)

The Special Population for this Report is 'Ad Valorem Parcels'  
School(s): NORTHPORT PUBLIC SCHOOL DIST

<<<< Top 20 Statistics >>>>

\*\*\*\*\* Top 20 Owners by Taxable Value \*\*\*\*\*

CONSUMERS ENERGY CO	has	4,147,110	Taxable Value in 5 Parcel(s)
MIRADA LLC	has	3,703,299	Taxable Value in 4 Parcel(s)
HLH INVESTMENTS LLC	has	2,600,494	Taxable Value in 13 Parcel(s)
LS MARINA NORTHPORT LLC	has	2,462,737	Taxable Value in 7 Parcel(s)
DTE GAS COMPANY	has	2,209,100	Taxable Value in 2 Parcel(s)
CHETCUTI MICHAEL J TRUST	has	2,082,291	Taxable Value in 5 Parcel(s)
BOSCO MARK S & AMANDA L	has	1,997,612	Taxable Value in 2 Parcel(s)
WYLER JEFFREY L & LINDA L TRUSTS	has	1,953,730	Taxable Value in 3 Parcel(s)
LEELANAU HILLTOP LLC	has	1,791,383	Taxable Value in 2 Parcel(s)
RVTS ACQUISITION LLC	has	1,766,237	Taxable Value in 2 Parcel(s)
NORTHPORT POINT COTTAGE OWNERS ASSN	has	1,621,393	Taxable Value in 9 Parcel(s)
HAMILTON NINA B TRUST &	has	1,611,912	Taxable Value in 1 Parcel(s)
BEAUBIEN JAMES P & WELSH SUSAN K TR	has	1,610,805	Taxable Value in 1 Parcel(s)
IDYLL HOLDINGS LLC	has	1,579,903	Taxable Value in 7 Parcel(s)
ALLEY BRAYTON B TRUST	has	1,531,180	Taxable Value in 2 Parcel(s)
BALL JOHN F TRUST	has	1,513,379	Taxable Value in 2 Parcel(s)
CASSIDY JOHN F	has	1,490,130	Taxable Value in 3 Parcel(s)
OLIVER RICHARD D FAMILY TRUST &	has	1,487,700	Taxable Value in 1 Parcel(s)
LACLAIRE PAULA WARM TRUST	has	1,477,458	Taxable Value in 5 Parcel(s)
BARBER CHRISTOPHER & CHRISTINE H	has	1,462,485	Taxable Value in 1 Parcel(s)

The Special Population for this Report is 'Ad Valorem Parcels'  
School(s): SUTTONS BAY PUBLIC SCH DIST  
<<<<< Top 20 Statistics >>>>>

\*\*\*\*\* Top 20 Owners by Taxable Value \*\*\*\*\*

CONSUMERS ENERGY CO	has	4,687,752	Taxable Value in 9 Parcel(s)
CERRY BAY ORCHARDS INC	has	4,049,689	Taxable Value in 40 Parcel(s)
DTE GAS COMPANY	has	2,791,180	Taxable Value in 4 Parcel(s)
CERRYLAND RURAL ELECTRIC	has	2,465,460	Taxable Value in 4 Parcel(s)
LEELANAU PROPERTY HOLDINGS LLC	has	2,226,966	Taxable Value in 1 Parcel(s)
BAHLE ENTERPRISES INC	has	2,202,451	Taxable Value in 10 Parcel(s)
UMLOR WES LEE	has	2,050,711	Taxable Value in 3 Parcel(s)
BLACKSTAR FARMS LLC	has	1,969,753	Taxable Value in 6 Parcel(s)
WITHAM CHRISTOPHER S & STEPHANIE	has	1,814,610	Taxable Value in 1 Parcel(s)
FORT ROAD PROPERTIES LLC	has	1,809,990	Taxable Value in 2 Parcel(s)
GOODREAU SCOTT & CAROLINE	has	1,748,670	Taxable Value in 1 Parcel(s)
HOUSTON HOLDINGS I LLC	has	1,695,530	Taxable Value in 3 Parcel(s)
STONY POINT ENTERPRISES LLC	has	1,432,695	Taxable Value in 4 Parcel(s)
REDMOND JAMES A & MARGARET E	has	1,357,473	Taxable Value in 4 Parcel(s)
GOYETTE DOMINIC T & BRENDA E	has	1,279,351	Taxable Value in 1 Parcel(s)
BEVINGTON JOHN R &	has	1,196,282	Taxable Value in 1 Parcel(s)
AVILES TRUST	has	1,195,273	Taxable Value in 2 Parcel(s)
STURM HANS JORG TRUST	has	1,143,994	Taxable Value in 3 Parcel(s)
LEELANAU FRUIT COMPANY	has	1,118,283	Taxable Value in 2 Parcel(s)
LOBBEZOO JEFFRY TRUST	has	1,088,600	Taxable Value in 1 Parcel(s)

The Special Population for this Report is 'Ad Valorem Parcels'  
School(s): TRAVERSE CITY SCHOOL DIST.

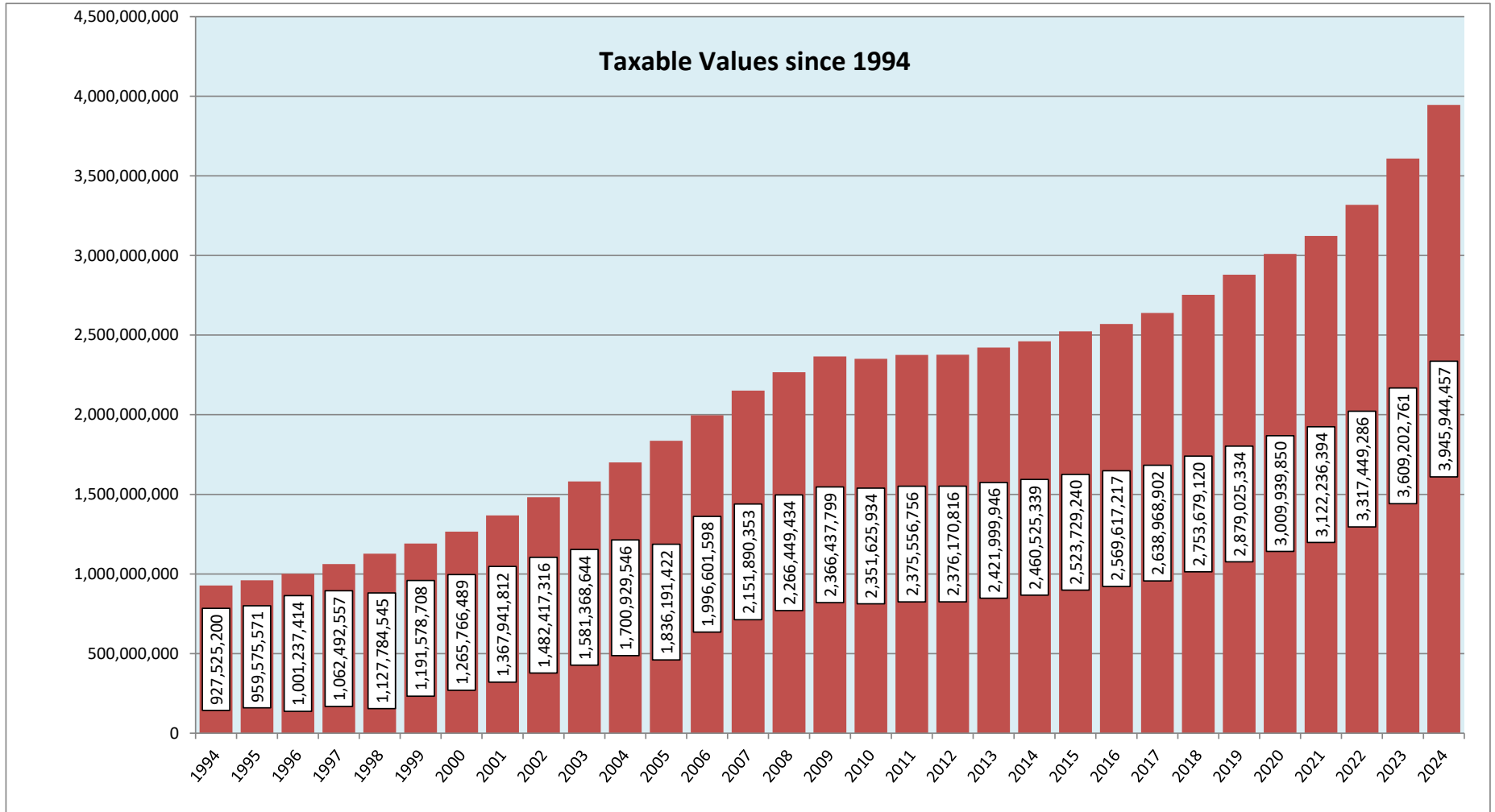
<<<< Top 20 Statistics >>>>

\*\*\*\*\* Top 20 Owners by Taxable Value \*\*\*\*\*

MF DEVELOPER LLC	has	10,484,871	Taxable Value in 1 Parcel(s)
TOMS FOOD MARKET INC	has	4,460,193	Taxable Value in 2 Parcel(s)
CEDAR CREEK COMMONS INC	has	3,994,235	Taxable Value in 49 Parcel(s)
DTE GAS COMPANY	has	3,990,800	Taxable Value in 3 Parcel(s)
WEST BAY PROPERTIES LLC	has	3,544,044	Taxable Value in 3 Parcel(s)
HERITAGE SUSTAINABLE ENERGY LLC	has	3,160,862	Taxable Value in 5 Parcel(s)
CONSUMERS ENERGY CO	has	3,085,627	Taxable Value in 4 Parcel(s)
MOORINGS OF LEELANAU LLC	has	2,676,674	Taxable Value in 76 Parcel(s)
CHESAPEAKE MEDIA I LLC	has	2,551,584	Taxable Value in 3 Parcel(s)
MAF REAL PROPERTY HOLDINGS LLC	has	2,536,922	Taxable Value in 1 Parcel(s)
CEDAR LAKE LAND CO	has	2,259,341	Taxable Value in 5 Parcel(s)
WEST PORT CENTRE CH LLC	has	1,769,074	Taxable Value in 1 Parcel(s)
THOMPSON SURGICAL PROPERTIES LLC	has	1,678,324	Taxable Value in 3 Parcel(s)
CHERRYLAND RURAL ELECTRIC	has	1,584,500	Taxable Value in 2 Parcel(s)
LEEWARD SHORES PROPERTY LLC	has	1,391,145	Taxable Value in 1 Parcel(s)
RANSON NICHOLAS & SARAH	has	1,353,500	Taxable Value in 1 Parcel(s)
WOLVERINE POWER SUPPLY COOP	has	1,285,175	Taxable Value in 3 Parcel(s)
KOZELKO STEPHEN E TRUST	has	1,274,627	Taxable Value in 6 Parcel(s)
STOCKEMER DENNIS K TRUST &	has	1,240,470	Taxable Value in 4 Parcel(s)
GAHM DAVID N TRUST &	has	1,236,857	Taxable Value in 1 Parcel(s)

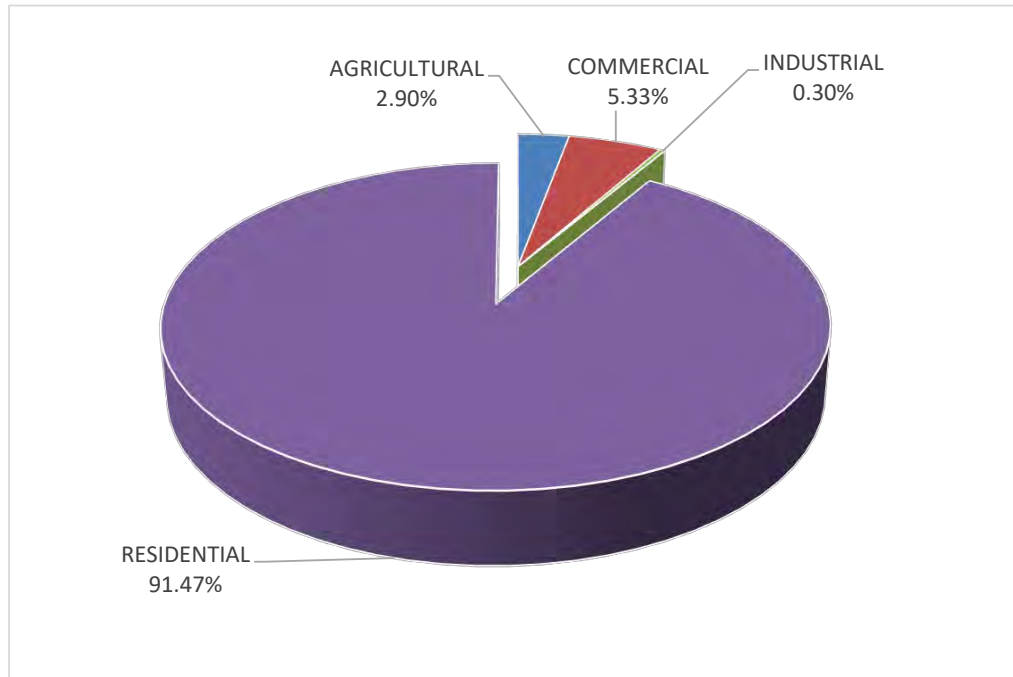


LEELANAU COUNTY EQUALIZATION DEPARTMENT



**2024 REVENUE SOURCES BY PROPERTY CLASSIFICATION (REAL)**

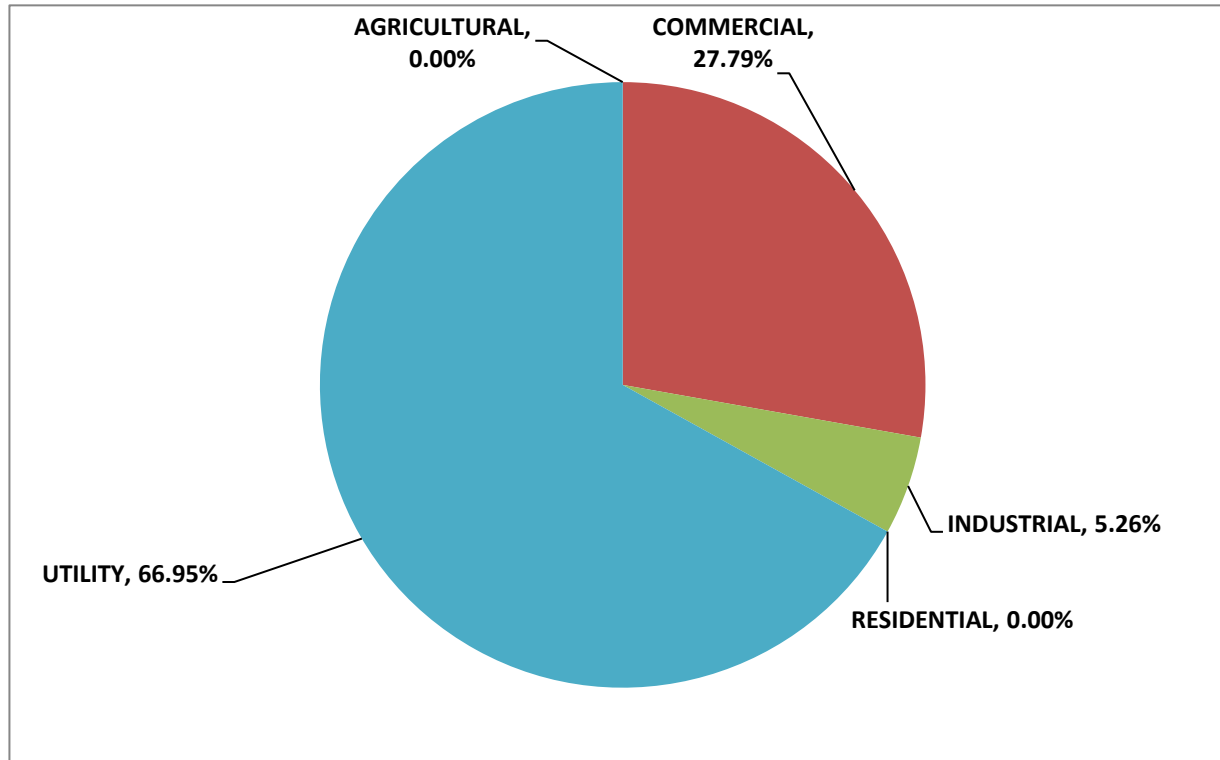
	REAL TAXABLE VALUE	PERCENTAGE OF REAL TAXABLE TOTAL
AGRICULTURAL	\$112,144,363	2.90%
COMMERCIAL	\$205,914,966	5.33%
INDUSTRIAL	\$11,607,611	0.30%
RESIDENTIAL	\$3,536,204,694	91.47%
	<b>\$3,865,871,634</b>	<b>100.00%</b>



PLEASE NOTE: Valuations and revenues for Industrial and Commercial Facilities Tax Exemptions are not included in this report. All valuation figures reflect the Taxable Value status as reported in the May 2024 Equalization Report (2024 Final Taxable Valuations) and are subject to change by Michigan Tax Tribunal, State Tax Commission and July/December Board of Review actions.

### 2024 REVENUE SOURCES BY PROPERTY CLASSIFICATION (PERSONAL)

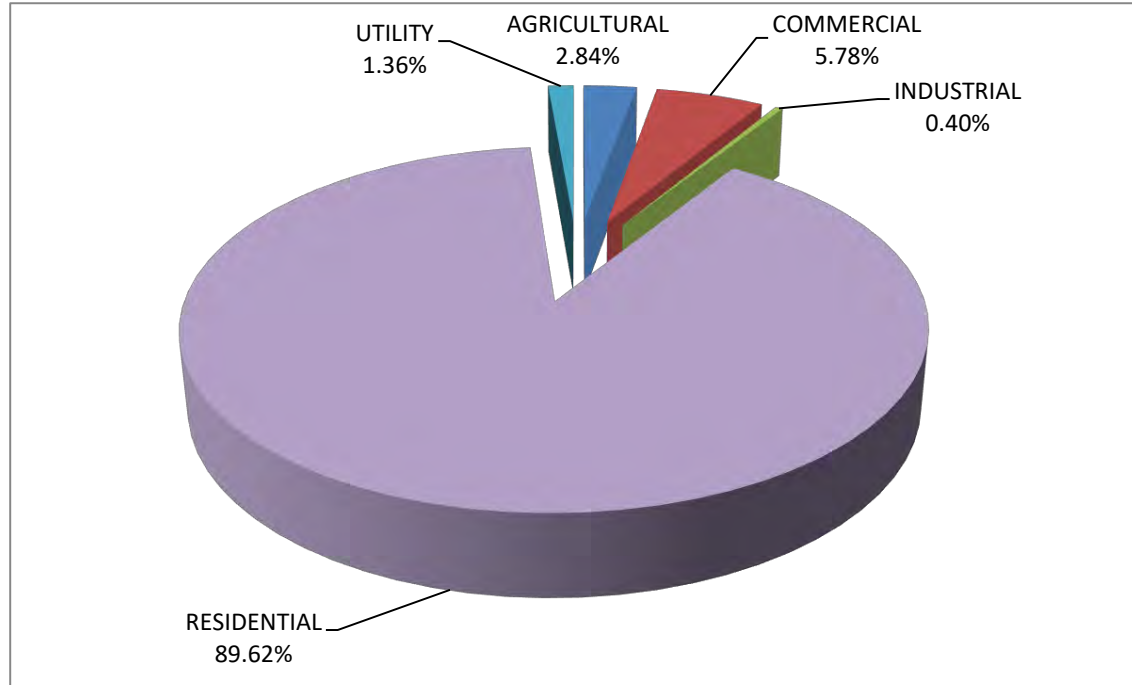
	PERSONAL TAXABLE VALUE	PERCENTAGE OF PERSONAL TAXABLE TOTAL
AGRICULTURAL	\$0	0.00%
COMMERCIAL	\$22,207,813	27.79%
INDUSTRIAL	\$4,206,600	5.26%
RESIDENTIAL	\$0	0.00%
UTILITY	\$53,502,730	66.95%
	<u>\$79,917,143</u>	<u>100.00%</u>



PLEASE NOTE: Valuations and revenues for Industrial and Commercial Facilities Tax Exemptions are not included in this report. All valuation figures reflect the Taxable Value status as reported in the May 2024 Equalization Report (2024 Final Taxable Valuations) and are subject to change by Michigan Tax Tribunal, State Tax Commission and July/December Board of Review actions.

### 2024 REVENUE SOURCES BY PROPERTY CLASSIFICATION (REAL/PERSONAL)

	REAL	PERSONAL	TOTAL	PERCENTAGE OF TOTAL
AGRICULTURAL	\$112,144,363	\$0	\$112,144,363	2.84%
COMMERCIAL	\$205,914,966	\$22,207,813	\$228,122,779	5.78%
INDUSTRIAL	\$11,607,611	\$4,206,600	\$15,814,211	0.40%
RESIDENTIAL	\$3,536,204,694	\$0	\$3,536,204,694	89.62%
UTILITY	\$0	\$53,502,730	\$53,502,730	1.36%
	<b>\$3,865,871,634</b>	<b>\$79,917,143</b>	<b>\$3,945,788,777</b>	<b>100.00%</b>

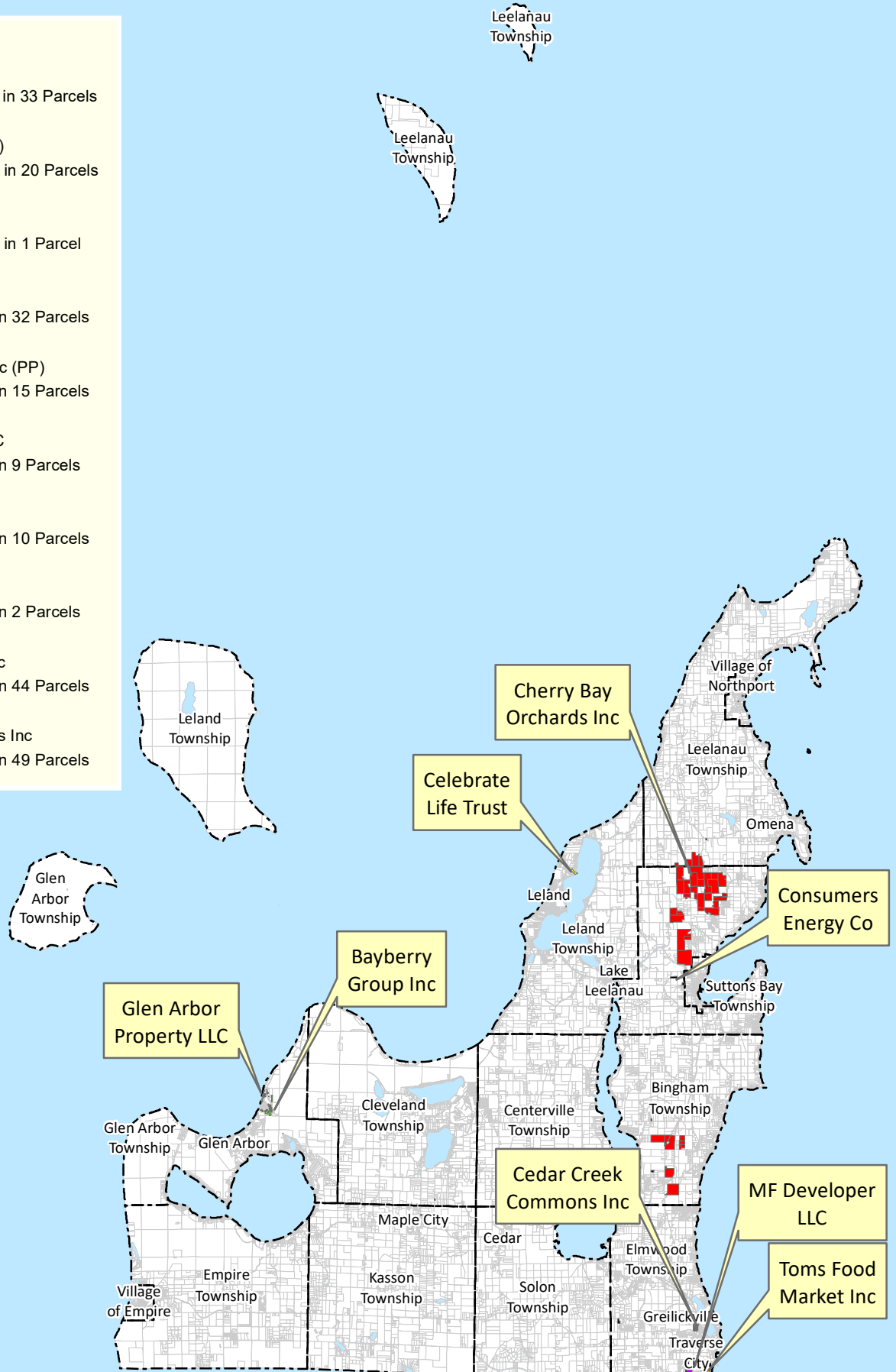


PLEASE NOTE: Valuations and revenues for Industrial and Commercial Facilities Tax Exemptions are not included in this report. All valuation figures reflect the Taxable Value status as reported in the May 2024 Equalization Report (2024 Final Taxable Valuations) and are subject to change by Michigan Tax Tribunal, State Tax Commission and July/December Board of Review actions.

# Top 10 Owners By Taxable Value

## Leelanau County, MI - 2024

- #1 Consumers Energy Co  
\$29,112,180 Taxable Value in 33 Parcels
- #2 DTE Gas Company (PP)  
\$16,752,740 Taxable Value in 20 Parcels
- #3 MF Developer LLC  
\$10,484,871 Taxable Value in 1 Parcel
- #4 Bayberry Group Inc  
\$8,493,824 Taxable Value in 32 Parcels
- #5 Cherryland Rural Electric (PP)  
\$7,184,260 Taxable Value in 15 Parcels
- #6 Glen Arbor Property LLC  
\$7,096,551 Taxable Value in 9 Parcels
- #7 Tom's Food Market Inc  
\$5,555,697 Taxable Value in 10 Parcels
- #8 Celebrate Life Trust  
\$5,080,560 Taxable Value in 2 Parcels
- #9 Cherry Bay Orchards Inc  
\$4,517,769 Taxable Value in 44 Parcels
- #10 Cedar Creek Commons Inc  
\$3,994,235 Taxable Value in 49 Parcels



The very first section of the General Property Tax Act states:  
“...all property, real and personal, within the jurisdiction of this state, not expressly exempted, shall be subject to taxation.”

Therefore, unless otherwise specifically stated, property is assumed to be assessable.

City of Detroit V Detroit Commercial College, 322 Mich 142  
“Exemptions are never presumed, the burden is on a claimant to establish clearly his right to exemption, and an alleged grant of exemption will be strictly construed and cannot be made out by inference or implication but must be beyond a reasonable doubt.”

Affiliated Management Group, Inc. a Michigan Non-Profit Corporation v City of Inkster, and County of Wayne.  
“While the Internal Revenue Service does recognize Petitioner as a nonprofit corporation under IRC 501(c)(3), under Michigan law, the federal exemption does not, in and of itself, qualify an organization for property tax exemption.”



# M. CHIGAN LEGISLATURE

Michigan Compiled Laws Complete Through PA 64 of 2021  
 House: Adjourned until Thursday, September 9, 2021 12:00:00 PM  
 Senate: Adjourned until Thursday, September 9, 2021 10:00:00 AM

- [Home](#)
- [Register](#)
- [Why Register?](#)
- [Login](#)
- [New!](#)
- [Help](#)

NAVIGATE DIVISIONS

- [MCL Chapter Index](#)
- [Chapter 211](#)
- [Act 206 of 1893](#)
- [206-1893-REAL-ESTATE-EXEMPTIONS.](#)

## 206-1893-REAL-ESTATE-EXEMPTIONS.

- [friendly link](#)
- [printer friendly](#)
- [mcl index link](#)

Search within this Statute for

### THE GENERAL PROPERTY TAX ACT (EXCERPT) Act 206 of 1893 REAL ESTATE EXEMPTIONS.

#### Legislature

- [Bills](#)
- [Appropriation Bills \(Passed\)](#)
- [Calendars](#)
- [Committees](#)
- [Committee Bill Records](#)
- [Committee Meetings](#)
- [Concurrent Resolutions](#)
- [Initiatives/Alternative Measures](#)
- [Joint Resolutions](#)
- [Journals](#)
- [Legislators](#)
- [Public Act \(Signed Bills\)](#)
- [Resolutions](#)
- [Rules](#)
- [Session Schedules](#)
- [Search - Basic](#)
- [Search - Advanced](#)

Document	Type	Description
<a href="#">Section 211.7</a>	Section	Federal property.
<a href="#">Section 211.7a</a>	Section	Definitions; exemption affidavit; mailing; return; notice of availability; failure to send or receive exemption affidavit; payment to local unit required to mail exemption affidavits; reimbursement claim for expenses.
<a href="#">Section 211.7b</a>	Section	Exemption of real property used and owned as homestead by disabled veteran or individual described in subsection (2); filing and inspection of affidavit; cancellation of taxes; local taxing unit to bear loss; death of disabled veteran; continuation of exemption in favor of unremarried surviving spouse; "disabled veteran" defined.
<a href="#">Section 211.7c</a>	Section	Repealed. 1973, Act 20, Eff. Dec. 31, 1973.
<a href="#">Section 211.7d</a>	Section	Housing exemption for elderly or disabled families; definitions.
<a href="#">Section 211.7e</a>	Section	Deciduous and evergreen trees, shrubs, plants, bushes, and vines; public right of way on surface of real property being assessed.
<a href="#">Section 211.7f</a>	Section	Repealed. 1973, Act 20, Eff. Dec. 31, 1973.
<a href="#">Section 211.7g</a>	Section	Seawall, jetty, groin, dike, or other structure.
<a href="#">Section 211.7h</a>	Section	Definitions; application for solar, wind, or water energy tax exemption certificate; filing; form; concurrent applications; findings and approval of department of commerce; issuance and effective date of certificate; valuation of covered energy conservation device exempt from property taxes; statement of total acquisition cost; sending certificate or notification of refusal; revocation of certificate; notification; appeal; issuance of new

#### Laws

- [Basic MCL Search](#)
- [Advanced MCL Search](#)
- [Public Act MCL Search](#)
- [Michigan Constitution](#)
- [Chapter Index](#)
- [Executive Orders](#)
- [Executive Reorgs](#)
- [Historical Documents](#)
- [MCL Tables](#)
- [Often Req Laws](#)
- [Req Outdated Acts](#)

#### More

- [Archives](#)
- [Email Notifications](#)
- [Legislative Directory](#)
- [Michigan Manuals](#)
- [Michigan Color Themes](#)

[Publications](#)  
[Related Sites](#)

**Syndication** 

[Bills](#)   
[Meetings](#)   
[Laws](#) 

**Recently Viewed**

			certificate prohibited; necessity of obtaining construction permit; effective date of section.
	<a href="#">Section 211.7i</a>	Section	"Existing facility" defined; tax exemption for increased value of existing facility.
	<a href="#">Section 211.7j</a>	Section	Tax exemption for new or existing facility for which commercial housing facilities exemption certificate issued.
	<a href="#">Section 211.7k</a>	Section	Tax exemption for facility for which industrial facilities exemption certificate issued.
	<a href="#">Section 211.7l</a>	Section	State property.
	<a href="#">Section 211.7m</a>	Section	Property owned or being acquired by county, township, city, village, school district, or political subdivision; parks.
	<a href="#">Section 211.7n</a>	Section	Nonprofit theater, library, educational, or scientific institution; nonprofit organization fostering development of literature, music, painting, or sculpture.
	<a href="#">Section 211.7o</a>	Section	Nonprofit charitable institution; exemption; definitions.
	<a href="#">Section 211.7p</a>	Section	Memorial homes or posts.
	<a href="#">Section 211.7q</a>	Section	Boy or girl scout or camp fire girls organization; 4-H club or foundation; young men's or young women's Christian association; exemption; limitation; waiver of residence requirement.
	<a href="#">Section 211.7r</a>	Section	Certain clinics.
	<a href="#">Section 211.7s</a>	Section	Houses of public worship; parsonage.
	<a href="#">Section 211.7t</a>	Section	Burial grounds; rights of burial; tombs and monuments.
	<a href="#">Section 211.7u</a>	Section	Principal residence of persons in poverty; exemption from taxation; applicability of section to property of corporation; eligibility for exemption; application; policy and guidelines to be used by local assessing unit; duties of board of review; exemption by resolution and without application for certain tax years; appeal of property assessment; audit program; "principal residence" defined.
	<a href="#">Section 211.7v</a>	Section	Property of certain corporations and railroads.
	<a href="#">Section 211.7w</a>	Section	Property of agricultural society used primarily for fair purposes.
	<a href="#">Section 211.7x</a>	Section	Parks; monument ground or armory; property leased by nonprofit corporation to state.
	<a href="#">Section 211.7y</a>	Section	Landing area; description of approach clear zones and transitional surface areas in statement; standards; certification.
	<a href="#">Section 211.7z</a>	Section	Property used primarily for public school or other educational purposes; parent cooperative preschools.



<a href="#">Section 211.7aa</a>	Section	Exemption of real property leased, loaned, or otherwise made available to municipal water authority.
<a href="#">Section 211.7bb</a>	Section	Tax exemption for nursery stock seasonal protection unit; definition.
<a href="#">Section 211.7cc</a>	Section	Principal residence; exemption from tax levied by local school district for school operating purposes; procedures; 2020 deadline extension; exception for temporary absence due to damage or destruction; definitions.
<a href="#">Section 211.7dd</a>	Section	Definitions.
<a href="#">Section 211.7ee</a>	Section	Qualified agricultural property exemption from tax levied by local school district for school operating purposes; procedures.
<a href="#">Section 211.7ff</a>	Section	Real and personal property located in renaissance zone; applicability to eligible data center property; definitions.
<a href="#">Section 211.7gg</a>	Section	Property held by land bank fast track authority; exemption from taxes; "land bank fast track authority" defined.
<a href="#">Section 211.7hh</a>	Section	Qualified start-up business; exemption from tax.
<a href="#">Section 211.7ii</a>	Section	Tax exemption for property used by innovations center in certified technology park.
<a href="#">Section 211.7jj</a>	Section	Federally-qualified health center; tax exemption; definition.
<a href="#">Section 211.7jj[1]</a>	Section	Qualified forest property; exemption; limitation; forest management plan; maintenance and availability of list of qualified foresters; application; review of forest management plan, application, and supporting documents by department; school tax affidavit; denial; appeal; claiming exemption; collection of fee by local tax collecting unit; removal of exemption and recapture of tax; filing appeal; placement on tax roll; corrected tax bill; notification of change in use of property; subject to recapture tax; report; retention of documents; disclosure of information; exemption from tax levied by local school district for school operating purposes; definitions.
<a href="#">Section 211.7kk</a>	Section	Eligible nonprofit housing property; tax exemptions; duration; definitions.
<a href="#">Section 211.7mm</a>	Section	Charitable nonprofit housing organization; real and personal property used for retail store; exemption; definitions.
<a href="#">Section 211.7nn</a>	Section	Supporting housing property; tax exemption; rescission; "supportive housing property" defined.
<a href="#">Section 211.7oo</a>	Section	Low grade iron ore and low grade iron ore mining property; tax exemption.

<a href="#">Section 211.7pp</a>	Section	Mineral and right, claim, lease, or option; tax exemption; shaft, incline, adit, or value of overburden stripping at open mine; tax exemption; "mineral" and "open mine" defined.
<a href="#">Section 211.7qq</a>	Section	Mineral-producing property; tax exemption; "mineral-producing property" and "mineral severance tax" defined.
<a href="#">Section 211.7ss</a>	Section	New construction on development property; tax exemption under MCL 380.1211; filing of affidavit; determination by assessor; rescission of exemption; failure to file rescission; penalty; appeal; denial or modification of existing exemption by assessor; erroneous granting of exemption; withdrawal; issuance of corrected tax bill; definitions.
<a href="#">Section 211.7tt</a>	Section	Real and personal property owned by eligible economic development group; tax exemption; adoption of resolution by local tax collecting unit; notification to assessor and legislative body; determination by state tax commission; approval of resolution; election to withdraw mills levied by county; filing copy of resolution; report; "eligible economic development group" defined.
<a href="#">Section 211.7uu</a>	Section	Act inapplicable to nonprofit street railway.
<a href="#">Section 211.7vv</a>	Section	Transitional qualified forest property; tax exemption; property subject to tax under transitional qualified forest property specific tax act; definition.
<a href="#">Section 211.7ww</a>	Section	Aquaculture production facility or hydroponics production facility; tax exemption; definitions.
<a href="#">Section 211.7xx</a>	Section	Public bridge facility exemption; definitions.

<a href="#">Acceptable Use Policy</a>	<a href="#">Privacy Policy</a>	<a href="#">Copyright Infringement</a>	<a href="#">Comment Form</a>
<a href="#">Legislative Directory</a>			

The Michigan Legislature Website is a free service of the Legislative Service Bureau in cooperation with the Michigan Legislative Council, the Michigan House of Representatives, the Michigan Senate, and the Library of Michigan. The information obtained from this site is not intended to replace official versions of that information and is subject to revision. The Legislature presents this information, without warranties, express or implied, regarding the accuracy of the information, timeliness, or completeness. If you believe the information is inaccurate, out-of-date, or incomplete or if you have problems accessing or reading the information, please send your concerns to the appropriate agency using the online Comment Form in the bar above this text.

# Michigan State Tax Commission Assessment Audit Review Sheet

The [State Tax Commission](#), per [MCL 211.10f](#), is required to determine substantial compliance with the requirements of Public Act 660, [MCL 211.10g](#), within the [General Property Tax Act](#). The audit reflects the minimum assessing requirements of an assessing district based on statute and [STC Rules](#), [Policy](#), [Bulletins](#) and [Publications](#).

As stated in [STC Guideline 2020-1](#), each aspect within the audit is defined as “ echnical” or “Substantial.” A determination of Noncompliance will be made by the State Tax Commission if any “Substantial” aspect of the audit is not satisfied. Assessing districts that do not meet one or more of the “Substantial” aspects and/or four or more “Technical” aspects of the review will be required to submit a corrective action plan detailing how and when the deficiencies will be resolved. A final determination of Noncompliance may result in a follow up review, assumption of jurisdiction by the State Tax Commission, or assignment of the roll to the [Designated Assessor](#).

LOCAL UNIT BACKGROUND INFORMATION (Technical Compliance)			
Year of Audit	Local Unit Name	County Name	
Assessor Name		Assessor Certification Leve	
Supervisor, City Manager or Mayor Name		Title	
Mailing Address of Supervisor, City Manager or Mayor	City	State	ZIP Code
Date the assessor <a href="#">certified the assessment rol</a>			
<p>Other than staff listed on Form 5730, did the assessor receive outside assistance, in the form of a contract or otherwise, in the development of valuation studies and or field data collection ..... <input type="checkbox"/> Yes <input type="checkbox"/> No</p> <p>If answering yes, provide their names, and detail the work completed.</p>			
ASSESSMENT ROLL ANALYSIS FOR SUBSTANTIAL COMPLIANCE (Requirements found in <a href="#">MCL 211.10g</a> )			
<p>1. Does the assessing district have properly developed and documented land values that meet State Tax Commission requirements per MCL 211.10e and STC Land Value Determination Publications and have less than 1% of land adjustments without reason? MCL 211.10g(1)(h)(i). ..... <input type="checkbox"/> Yes <input type="checkbox"/> No</p> <p>Notes:</p>			
<p>2. Does the assessing district have properly developed and documented Economic Condition Factors (“ECF”) that meet State Tax Commission requirements per <a href="#">MCL 211.10e</a> and <a href="#">STC ECF Publications</a>? MCL 211.10g(1)(h)(iii). ..... <input type="checkbox"/> Yes <input type="checkbox"/> No</p> <p>Notes:</p>			

**ASSESSMENT ROLL ANALYSIS FOR SUBSTANTIAL COMPLIANCE (Continued)**

3. Does the assessing district have an [assessment database](#) for which not more than 1% of parcels are in override and less than 1% flat land values – excluding DNR PI T Property (STC Policy)? MCL 211.10g(1)(h)(ii).....  Yes  No

Notes:

**ASSESSMENT PROCEDURE ANALYSIS FOR TECHNICAL COMPLIANCE (Requirements found in [MCL 211.10g](#))**

4. Does the assessing district use a [computer-assisted mass appraisal system](#) (CAMA) that is approved by the State Tax Commission as having sufficient software capabilities to meet requirements of the [General Property Tax Act](#) and to store and back up necessary data? MCL 211.10g(1)(b).....  Yes  No

Notes:

5. Does the assessing district have and follow a published policy under which its assessor’s office is reasonably accessible to taxpayers? MCL 211.10g(1)(c).

a. A designation by name, telephone number, and electronic mail address, of at least one official or employee in the assessor’s office to whom taxpayer inquiries may be submitted directly by telephone or electronic mail. MCL 211.10g(1)(c)(i).....  Yes  No

b. An estimated response time for taxpayer inquiries submitted, not to exceed seven business days. MCL 211.10g(1)(c)(ii). ....  Yes  No

c. Information about how a taxpayer may arrange an in-person meeting with an official or employee of the assessor’s office for purposes of discussing an inquiry. MCL 211.10g(1)(c)(iii).....  Yes  No

d. Information about how requests for inspection or production of records maintained by the assessor’s office should be made by a taxpayer and how those requests will be handled by the assessor’s office. MCL 211.10g(1)(c)(iv). ....  Yes  No

e. Information about any process that the assessor’s office may have to informally hear or resolve disputes brought by taxpayers before the March meeting of the Board of Review. MCL 211.10g(1)(c)(v).....  Yes  No

Notes:

**ASSESSMENT PROCEDURE ANALYSIS FOR TECHNICAL COMPLIANCE (Continued)**

6. Does the assessing district provide taxpayers online access to information regarding its assessment services, including, but not limited to, parcel information, land value studies and documentation, and economic condition factors if there is a city or township building within the assessing district [in an area with broadband internet access](#)? MCL 211.10g(1)(d). .....  Yes  No

Notes:

7. Does the assessing district include the contact information of at least one official or employee in the assessor's office including name, telephone number, and electronic mail address in [notices to taxpayers](#) concerning assessment changes and exemption determinations? MCL 211.10g(1)(e). ...  Yes  No

Notes:

8. Does the assessing district ensure that its [support staff](#) is sufficiently trained to respond to taxpayer inquiries, require that its assessors maintain their certification levels, and require that its [Board of Review](#) members receive training and updates required and approved by the State Tax Commission? MCL 211.10g(1)(f). .....  Yes  No

Notes:

9. Does the assessing district comply with [MCL 211.44\(4\)](#) in respect to any property tax administration fee collected under section MCL 211.44? MCL 211.10g(1)(g). .....  Yes  No

Notes:

10. Does the assessing district conduct an annual personal property canvass and maintain sufficient [personal property records](#) according to developed State Tax Commission policies and statutory requirements? MCL 211.10g(1)(h)(iv). .....  Yes  No

Notes:

**ASSESSMENT PROCEDURE ANALYSIS FOR TECHNICAL COMPLIANCE (Continued)**

11. Does a sample of the July and/or December Board of Review actions indicate the Board met the requirements of [MCL 211.53b](#) and considered only those items over which they have statutory authority? MCL 211.10g(1)(h)(v).....  Yes  No

Notes:

12. Does the assessing district have an adequate process for determining whether to grant or deny exemptions according to [statutory requirements](#)? MCL 211.10g(1)(h)(vi).....  Yes  No

Notes:

13. Does the assessing district meet the requirements outlined in the State Tax Commission's publication entitled, "[Supervising Preparation of the Assessment Roll.](#)" including, but not limited to, the submission of all required forms, attendance at all required meetings, fulfilling the requirements of the assessment roll, appraising and assessing taxable property including new construction, and maintenance of accurate record cards? MCL 211.10g(1)(h)(vii).....  Yes  No

Notes:

a. Was the auditor made aware of possible record card issues or inaccuracies by County Equalization, the local unit, the State Tax Commission, or the Michigan Tax Tribunal? .....  Yes  No

Notes:

**ASSESSMENT PROCEDURE ANALYSIS FOR TECHNICAL COMPLIANCE (Continued)**

14. Review of Exemptions Granted under [MCL 211.7u \(Poverty Exemptions\)](#) MCL 211.10g(i).

- a. Did the local unit grant any exemptions under MCL 211.7u (Poverty Exemption)? .....  Yes  No
- b. Does the local unit have proper [Poverty Exemption guidelines](#)? .....  Yes  No
- c. Do the local unit Poverty Exemption guidelines include a proper [asset level test](#)? .....  Yes  No
- d. Does a sampling of the exemptions granted under MCL 211.7u indicate that the statutory requirements were met and that the local unit policy was followed? .....  Yes  No

Notes:

15. Has the local unit implemented [CAMA Data Standards](#) as currently adopted by the State Tax Commission? MCL 211.10g(i). .....  Yes  No

Notes:

**CERTIFICATION**

I hereby declare that the foregoing information submitted is a complete and true statement.

Signature

Date

By checking this box, I agree and confirm that the signature I have typed above is the electronic representation of my original, handwritten signature when used on this document. I further understand that signing this document using my electronic signature will have the same legally binding effect as signing my signature using pen and paper .

**COUNTY TAX CREDIT, DEDUCTION, AND  
EXEMPTION ESTIMATION REQUEST**  
Tax-Exempt Property for 2022 and 2023 Taxes

Please return form no later than March 1, 2024, to:

[DarraghS@michigan.gov](mailto:DarraghS@michigan.gov)

or

Office of Revenue and Tax Analysis  
Michigan Department of Treasury  
430 W. Allegan  
Lansing, MI 48922

County: Leelanau

Date: 2/26/2024

Contact

Person: Andrew Giguere

Phone: 231-256-9823

Please provide your best estimate of the value of tax-exempt property in your county for **both** 2022 and 2023.

<b><u>Commercial and Industrial Facilities Tax</u></b>	<b>100% of Taxable Value (thousands of dollars)</b>		
	<b>2022</b>	<b>2023</b>	
Total value of commercial facilities taxed under P.A. 255 of 1978	_____	_____	thousand
New facilities (if available)	_____	_____	thousand
Restored facilities (if available)	_____	_____	thousand
Total value of industrial facilities taxed under P.A. 198 of 1974	_____	_____	thousand
New facilities after 1993 (if available)	_____	_____	thousand
Replacement facilities (if available)	_____	_____	thousand
<b><u>Value of Tax Exempt Property</u></b>			
Real property owned by US government	<u>673,340</u>	<u>639,442</u>	thousand
Real property owned by State of Michigan	<u>60,517</u>	<u>24,218</u>	thousand
Real property owned by county, township, city or village	<u>140,530</u>	<u>76,388</u>	thousand
Real property owned by public schools and colleges	<u>9,761</u>	<u>7,734</u>	thousand
Other Real Property	<u>119,889</u>	<u>108,949</u>	thousand
Personal Property - PA 328 of 1998	_____	_____	thousand
<b>Property covered by Poverty Exemption (MCL 211.7u)</b>	<u>784</u>	<u>941</u>	thousand
<b>Property exempt for Disabled Veterans (MCL 211.7b)</b>	<u>16,296</u>	<u>19,314</u>	thousand
<b><u>Non-Profit Acreage</u></b>			
Estimated acreage of tax-exempt property because of religious or non-profit educational ownership and use	<u>959.58</u> (Acres)	<u>811.58</u> (Acres)	

*This information is necessary to comply with P.A. 72 of 1979.*



TRAVERSE CITY
APPLICATION FOR PROPERTY TAX EXEMPTION

Tax Code No.: \_\_\_\_\_ Date: \_\_\_\_\_

Property Address: \_\_\_\_\_

Name of Organization: \_\_\_\_\_

Address: \_\_\_\_\_
Street City State Zip

Officers: \_\_\_\_\_ Title: \_\_\_\_\_
\_\_\_\_\_ Title: \_\_\_\_\_
\_\_\_\_\_ Title: \_\_\_\_\_
\_\_\_\_\_ Title: \_\_\_\_\_

What is the purpose of your organization? \_\_\_\_\_
\_\_\_\_\_
\_\_\_\_\_

Under what Section (s) of the Michigan General Property Tax Law are you seeking this exemption? \_\_\_\_\_

Are you currently receiving a property tax exemption in another Michigan Community?
Yes No If yes, where? \_\_\_\_\_
For what purpose? \_\_\_\_\_

- Please enclose the following documents with this application:
1. Articles of Incorporation 4. Copy of last Federal Income Tax return
2. By Laws 5. Statement from IRS indicating status
3. Balance Sheet

Signed \_\_\_\_\_ Title \_\_\_\_\_

Date \_\_\_\_\_ Phone \_\_\_\_\_

Email address \_\_\_\_\_

For Office Use Only

Exemption Approved: \_\_\_\_\_ Yes \_\_\_\_\_ No Date: \_\_\_\_\_

Signed \_\_\_\_\_ Title \_\_\_\_\_

**EXEMPT PARCELS**

Parcel Number	Exempt Type User Alpha 1	Current Class	Exempt code (Taxable status)	Property Address	Owner Name	Acreage	TCV
005-898-004-00	BLL	410	EXEMPT (OTHER)	8727 S DORSEY RD	HESTER GARY & BRENDLINGER	0.01	\$0
005-898-008-00	BLL	410	EXEMPT (OTHER)	8699 S DORSEY RD	STEVENSON JOHN & TERI	0.01	\$0
005-898-030-00	BLL	410	EXEMPT (OTHER)	8616 S DORSEY PARK RD	HEGWOOD JACK & CLARETTA	0.00	\$0
005-898-068-00	BLL	410	EXEMPT (OTHER)	8633 S LOCUST LN	HUBLEY PATTERSON ALLISON	0.00	\$0
008-898-011-00	BLL	210	EXEMPT (211.7M)	12188 N HOWELL RD	HALE CLIFF	0.00	\$0
008-898-012-00	BLL	210	EXEMPT (211.7M)	12192 N HOWELL RD	KALOUS JOHN C	0.00	\$0
008-898-013-00	BLL	210	EXEMPT (211.7M)	12196 N HOWELL RD	GENGARELLY ROBERT	0.00	\$0
008-898-014-00	BLL	210	EXEMPT (211.7M)	12200 N HOWELL RD	OKEEFE THOMAS	0.00	\$0
008-898-015-00	BLL	210	EXEMPT (211.7M)	12204 N HOWELL RD	HARBOTTLE JOHN C	0.00	\$0
043-821-012-01	BOTTOMLANDS	201	EXEMPT (211.7X)	770 N ST JOSEPHS ST	PORT SUTTONS	0.59	\$9,509
002-006-012-00	CEMETERY	202	EXEMPT (211.7T)	S MANITOU TRL	SWEDISH MISSION CEMETERY	1.29	\$25,898
002-007-003-00	CEMETERY	201	EXEMPT (211.7S)	S GOOD HARBOR TRL	KILWY CHURCH & CEMETERY	1.17	\$26,366
002-017-003-00	CEMETERY	202	EXEMPT (211.7T)	S GOOD HARBOR TRL	FLEES JOSEPH SHAWN	1.00	\$22,204
004-006-013-10	CEMETERY	202	EXEMPT (211.7T)	S LAKE LEELANAU DR	HEIMFORTH BURIAL GROUND	0.18	\$10,736
006-630-000-00	CEMETERY	201	EXEMPT (211.7T)	6305 S FOREST HAVEN DR	TOWNSHIP OF GLEN ARBOR	1.00	\$27,670
007-010-002-00	CEMETERY	401	EXEMPT (211.7T)	S MAPLE CITY RD	H PETTENGILL CEMETERY PLOT	0.25	\$6,388
007-010-004-00	CEMETERY	201	EXEMPT (211.7T)	S MAPLE CITY RD	NASH CEMETERY	0.18	\$31,815
007-011-011-00	CEMETERY	201	EXEMPT (211.7S)	S TOWER RD	FRIENDS OF THE LIGHT QUAKER	1.00	\$142,283
007-019-011-00	CEMETERY	201	EXEMPT (211.7T)	S FRITZ RD	ROSE HILL CEMETERY	3.12	\$66,766
007-033-008-00	CEMETERY	201	EXEMPT (211.7T)	13531 S COLEMAN RD	WILSON HOLDEN CEMETERY	0.50	\$53,072
009-003-004-00	CEMETERY	202	EXEMPT (211.7T)	4000 N MANITOU TRL	BEECHWOOD CEMETERY	2.76	\$408,795
009-760-928-00	CEMETERY	202	EXEMPT (211.7T)	E CHERRY ST	MAUSEAUS CEMETERY	0.24	\$15,007
001-008-009-16	CHURCH	401	EXEMPT (211.7S)	3376 S CENTER HWY	KESWICK UNITED METH CHURCH	2.24	\$31,624
002-006-020-00	CHURCH	201	EXEMPT (211.7S)	2943 S MANITOU TRL	ST PAULS LUTHERAN CHURCH	2.98	\$45,478
002-029-009-00	CHURCH	202	EXEMPT (211.7T)	3919 E GATZKE RD	HOLY ROSARY OF CEDAR	9.06	\$116,589
003-021-010-00	CHURCH	201	EXEMPT (211.7T)	S BOHEMIAN RD	ST RITA ST JOSEPH OF MAPLE C	1.00	\$20,697
003-021-017-00	CHURCH	201	EXEMPT (211.7S)	5899 S BOHEMIAN RD	ST RITA ST JOSEPH OF MAPLE C	1.06	\$22,241
004-017-015-10	CHURCH	201	EXEMPT (211.7S)	9105 E FOUCH RD	DIOCESE OF GAYLORD	5.50	\$645,264
004-028-100-00	CHURCH	201	EXEMPT (211.7S)	12720 S WEST-BAY SHORE DR	WEST BAY COVENANT CHURCH	1.25	\$142,091
004-030-011-10	CHURCH	201	EXEMPT (211.7S)	8075 E HOXIE RD	FAITH MISSIONARY BAPTIST CH	1.06	\$163,219
004-136-015-40	CHURCH	201	EXEMPT (211.7S)	7801 E HARRYS RD	HAVEN OF HOPE CHURCH	19.04	\$698,196
004-380-001-00	CHURCH	201	EXEMPT (211.7S)	10160 E PICKWICK CT	TRAVERSE BAY UNITED METHOD	0.49	\$65,405
005-004-012-00	CHURCH	402	EXEMPT (211.7S)	S BENZONIA TRL	ST PHILIP NERI OF EMPIRE	1.16	\$120,089
005-012-054-00	CHURCH	402	EXEMPT (211.7S)	4902 W MACFARLANE RD	GLEN LAKE COMMUNITY CHURCH	4.23	\$574,568
006-122-070-00	CHURCH	201	EXEMPT (211.7S)	6012 S LAKE ST	BETHLEHEM LUTHERAN CHURCH	0.50	\$239,790
006-740-071-00	CHURCH	201	EXEMPT (211.7S)	W HARBOR HWY	FIRST CHURCH OF CHRIST SCIE	0.37	\$135,840
006-740-072-00	CHURCH	201	EXEMPT (211.7S)	6753 W HARBOR HWY	FIRST CHURCH OF CHRIST SCIE	1.48	\$668,222
007-002-028-00	CHURCH	201	EXEMPT (211.7S)	8707 S HILL ST	ST RITA ST JOSEPH OF MAPLE C	5.15	\$81,694
007-003-051-00	CHURCH	201	EXEMPT (211.7S)	89 W CHURCH ST	MAPLE CITY COMMUNITY CHURC	1.01	\$195,788
007-010-003-10	CHURCH	201	EXEMPT (211.7S)	S MAPLE CITY RD	ST RITA ST JOSEPH OF MAPLE C	2.51	\$66,169
007-011-006-15	CHURCH	202	EXEMPT (211.7S)	S MAPLE CITY RD	ST RITA ST JOSEPH OF MAPLE C	2.49	\$65,916
008-105-026-00	CHURCH	402	EXEMPT (211.7S)	N ONOMINESE TRL	NORTHPORT UNITED METHODIS	1.38	\$174,985
008-109-013-00	CHURCH	401	EXEMPT (211.7S)	8626 N MANITOU TRL	UNITED METHODIST INDIAN	0.66	\$156,577

Parcel Number	Exempt Type User Alpha 1	Current Class	Exempt code (Taxable status)	Property Address	Owner Name	Acreage	TCV
008-109-014-10	CHURCH	202	EXEMPT (211.7IL)	N MANITOU TRL	NORTHPORT INDIAN MISSION	5.51	\$127,191
008-111-001-00	CHURCH	201	EXEMPT (211.7MM)	1922 E CAMP HAVEN RD	METHODIST INDIAN CHURCH	4.31	\$163,774
008-125-016-00	CHURCH	201	EXEMPT (211.7S)	5066 N WEST-BAY SHORE DR	OMENA PRESBYTERIAN CHURCH	2.41	\$274,135
008-130-007-00	CHURCH	201	EXEMPT (211.7S)	8500 E KOLARIK RD	ST WENCESLAUS OF GILLS PIER	2.06	\$72,555
008-225-007-06	CHURCH	401	EXEMPT (211.7S)	11660 N SEVEN PINES RD	ATWILL MEMORIAL CHAPEL ASS	1.57	\$30,807
008-630-001-00	CHURCH	402	EXEMPT (211.7S)	N BRANDON DR	ATWILL MEMORIAL CHAPEL ASS	0.08	\$122,539
008-630-002-00	CHURCH	402	EXEMPT (211.7S)	N BIRCHWOOD DR	ATWILL MEMORIAL CHAPEL ASS	0.11	\$166,639
008-630-003-00	CHURCH	201	EXEMPT (211.7S)	485 N BRANDON DR	ATWILL MEMORIAL CHAPEL ASS	0.99	\$898,418
008-630-004-00	CHURCH	402	EXEMPT (211.7S)	N BIRCHWOOD DR	ATWILL MEMORIAL CHAPEL ASS	0.55	\$138,445
008-630-005-00	CHURCH	402	EXEMPT (211.7S)	N BRANDON DR	ATWILL MEMORIAL CHAPEL ASS	0.08	\$162,144
008-634-016-00	CHURCH	401	EXEMPT (211.7S)	932 N BIRCHWOOD DR	ATWILL MEMORIAL CHAPEL ASS	0.47	\$240,462
009-570-012-10	CHURCH	401	EXEMPT (211.7S)	4840 E GOLFOVIEW DR	LELAND COMMUNITY UNITED ME	1.14	\$406,479
009-580-702-00	CHURCH	201	EXEMPT (211.7S)	106 N FOURTH ST	CHURCH M E &	1.08	\$64,424
009-600-621-00	CHURCH	401	EXEMPT (211.7S)	244 S CHANDLER ST	IMMANUEL EVANGELICAL LUTHE	0.22	\$13,756
009-750-249-00	CHURCH	201	EXEMPT (211.7S)	E PEARL ST	IMMANUEL EVANGELICAL LUTHE	0.58	\$364,759
009-750-251-00	CHURCH	201	EXEMPT (211.7S)	315 E PEARL ST	IMMANUEL EVANGELICAL LUTHE	0.20	\$193,155
009-750-252-00	CHURCH	201	EXEMPT (211.7S)	303 E PEARL ST	IMMANUEL EVANGELICAL LUTHE	0.34	\$21,260
009-770-401-00	CHURCH	201	EXEMPT (211.7S)	310 S ST MARYS ST	ST MARYS OF THE ASSUMPTION	0.38	\$50,408
010-033-016-10	CHURCH	201	EXEMPT (211.7S)	4975 E TRAVERSE HWY	WEST SIDE COMMUNITY CHURCH	0.08	\$182,700
010-035-003-21	CHURCH	201	EXEMPT (211.7S)	6563 E HARRYS RD	ZION BAPTIST MINISTRIES	9.86	\$969,883
011-010-001-00	CHURCH	402	EXEMPT (211.7S)	N WEST-BAY SHORE DR	ST KATERI TEKAKWITHA OF	20.00	\$237,360
011-025-009-20	CHURCH	201	EXEMPT (211.7S)	245 S LAKE LEELANAU DR	LEELANAU COMMUNITY CHURCH	0.97	\$216,049
011-025-028-00	CHURCH	006	EXEMPT (211.7T)	447 S LAKE LEELANAU DR	ST MARYS OF THE ASSUMPTION	5.94	\$176,989
011-029-021-00	CHURCH	006	EXEMPT (211.7S)	S HERMAN RD	IMMANUEL LUTHERAN CHURCH	5.23	\$169,605
011-643-010-00	CHURCH	402	EXEMPT (211.7S)	N WEST-BAY SHORE DR	ST KATERI TEKAKWITHA OF	1.46	\$0
011-643-020-00	CHURCH	201	EXEMPT (211.7S)	2753 N WEST-BAY SHORE DR	ST KATERI TEKAKWITHA OF	1.63	\$707,959
011-643-026-00	CHURCH	402	EXEMPT (211.7S)	N WEST-BAY SHORE DR	ST KATERI TEKAKWITHA OF	9.89	\$202,297
011-644-001-00	CHURCH	401	EXEMPT (211.7S)	2690 N WEST-BAY SHORE DR	ST KATERI TEKAKWITHA OF	4.15	\$0
011-644-006-00	CHURCH	201	EXEMPT (211.7S)	N WEST-BAY SHORE DR	ST KATERI TEKAKWITHA OF	1.37	\$691,544
011-644-011-00	CHURCH	402	EXEMPT (211.7S)	N WEST-BAY SHORE DR	ST KATERI TEKAKWITHA OF	2.00	\$727,865
041-102-020-00	CHURCH	402	EXEMPT (211.7S)	10197 W AYLSWORTH ST	EMPIRE UNITED METHODIST CH	0.41	\$76,464
041-300-075-00	CHURCH	402	EXEMPT (211.7S)	10050 W MICHIGAN ST	EMPIRE METHODIST CHURCH	0.72	\$235,973
041-719-011-00	CHURCH	402	EXEMPT (211.7S)	11411 S LACORE RD (CEMETER	ST PHILIP NERI OF EMPIRE	4.75	\$1,262,055
041-719-022-00	CHURCH	402	EXEMPT (211.7S)	11411 S LACORE RD	ST PHILIP NERI OF EMPIRE	2.00	\$41,200
042-100-052-00	CHURCH	201	EXEMPT (211.7S)	409 S SHABWASUNG ST	SWEDISH EVANGELICAL COVENA	1.98	\$0
042-100-054-00	CHURCH	201	EXEMPT (211.7S)	411 S SHABWASUNG ST	NORTHPORT COVENANT CHURCH	0.34	\$18,906
042-234-022-00	CHURCH	201	EXEMPT (211.7S)	701 N WARREN ST	ST GERTRUDE THE GREAT NORT	2.11	\$0
042-234-025-00	CHURCH	402	EXEMPT (211.7S)	N WARREN ST	ST GERTRUDE THE GREAT NORT	0.32	\$0
042-302-001-00	CHURCH	402	EXEMPT (211.7S)	N WARREN ST	ST GERTRUDE THE GREAT NORT	0.30	\$0
042-450-021-00	CHURCH	201	EXEMPT (211.7S)	103 N WARREN ST	TRINITY CHURCH OF UNITED	0.94	\$876,812
042-450-022-00	CHURCH	201	EXEMPT (211.7S)	220 W NAGONABA ST	BETHANY LUTHERAN CHURCH	0.48	\$620,000
043-762-013-00	CHURCH	201	EXEMPT (211.7S)	203 N LINCOLN ST	IMMANUEL LUTHERAN CHURCH	0.31	\$309,961
043-762-017-00	CHURCH	401	EXEMPT (211.7S)	213 N LINCOLN ST	IMMANUEL LUTHERAN CHURCH	0.21	\$202,262
043-764-037-00	CHURCH	401	EXEMPT (211.7S)	214 W MADISON AVE	FIRST CONGREGATIONAL CHUR	0.16	\$153,015
043-764-037-50	CHURCH	201	EXEMPT (211.7S)	218 W MADISON AVE	FIRST CONGREGATIONAL CHUR	0.16	\$153,015
043-801-422-00	CHURCH	201	EXEMPT (211.7S)	321 N ST MARYS ST	FIRST EVANGELICAL LUTHERAN	0.28	\$250,714
043-829-008-20	CHURCH	202	EXEMPT (211.7S)	N LINCOLN ST	IMMANUEL LUTHERAN CHURCH	0.45	\$344,839

Parcel Number	Exempt Type User Alpha 1	Current Class	Exempt code (Taxable status)	Property Address	Owner Name	Acreage	TCV
043-829-010-00	CHURCH	201	EXEMPT (211.7S)	118 S ELM ST	ST MICHAELS THE ARCHANGEL	11.96	\$208,377
004-032-036-25	CITY	402	EXEMPT (211.7X)	E TRAVERSE HWY	CITY OF TRAVERSE CITY &	1.71	\$0
004-032-036-35	CITY	402	EXEMPT (211.7X)	E TRAVERSE HWY	CITY OF TRAVERSE CITY &	1.86	\$0
004-033-113-50	CITY	202	EXEMPT (211.7M)	E CARTER RD	TRAVERSE CITY CITY OF	0.72	\$93,726
051-033-111-00	CITY	201	EXEMPT (211.7M)	10550 E CARTER RD	TRAVERSE CITY CITY OF	9.33	\$1,124,166
051-033-131-10	CITY	202	EXEMPT (211.7M)	S WEST-BAY SHORE DR	TRAVERSE CITY CITY OF	0.18	\$221
041-325-900-00	COMMON AREA	407	EXEMPT (OTHER)	S ROEN DR	EMPIRE HILLS CONDO COMMON	4.49	\$130,485
004-317-900-00	COMMONS	006	EXEMPT (OTHER)	12000 S ELK RUN (WELL)	CEDAR CREEK COMMONS COND	7.76	\$151,822
004-475-900-00	COMMONS	402	EXEMPT (211.7X)	S FOREST DR	THE FOREST SUBD COMMON AR	1.18	\$127,963
004-590-900-00	COMMONS	202	EXEMPT (211.7X)	E HIGH POINT DR	HIDDEN HILLS SUBD COMMON	17.97	\$192,071
005-260-900-00	COMMONS	207	EXEMPT (OTHER)	6774 W EMPIRE HWY	INDIGO BLUFFS RV RESORT CO	0.34	\$31,500
005-275-900-00	COMMONS	402	EXEMPT (OTHER)	S DUNNS FARM RD	BILLMANS PIONEER PARK SUBD	2.99	\$51,901
005-325-900-00	COMMONS	407	EXEMPT (OTHER)	W SLEEPY VALLEY DR	EMPIRE HILLS CONDO COMMON	8.82	\$96,282
005-380-900-00	COMMONS	207	EXEMPT (OTHER)	S BENZONIA TRL	GLEN LAKE STORAGE &INDUST	13.63	\$219,677
005-430-900-00	COMMONS	407	EXEMPT (OTHER)	W EMPIRE HWY	COUNTRY VIEW APARTMENT CO	2.35	\$45,144
005-460-900-00	COMMONS	407	EXEMPT (OTHER)	S JONATHON CT	LEELANAU ORCHARDS CONDO	27.02	\$183,586
005-520-900-00	COMMONS	307	EXEMPT (OTHER)	W BEEMAN RD	EMPIRE AIRPORT INDUSTRIAL	11.26	\$30,877
005-650-900-00	COMMONS	407	EXEMPT (OTHER)	W GLENMERE RD	SHADY SHORES CONDO COMM	5.68	\$833,180
005-680-900-00	COMMONS	407	EXEMPT (OTHER)	S HERMIES PASS	TIMBER VIEW RIDGE CONDO C	6.03	\$353,887
005-700-900-00	COMMONS	402	EXEMPT (OTHER)	4517 W VILLA GLEN DR	VILLA GLEN CONDO COMMON	17.68	\$123,699
006-530-000-00	COMMONS	402	EXEMPT (211.7M)	S LAKE ST	ARBOR ESTATES SUBD COMMON	0.13	\$3,625
006-740-000-00	COMMONS	402	EXEMPT (211.7M)	W ARBOR PINES DR	PIERCE STOCKING DEV SUBD	11.41	\$0
008-117-007-01	COMMONS	402	EXEMPT (OTHER)	N MANITOU TRL	WESTERMAN PROPERTIES COM	19.67	\$333,200
008-380-082-00	COMMONS	201	EXEMPT (211.7X)	13640 N FOREST BEACH SHRS	CHERRY HOME ASSOCIATION	11.27	\$20,469
008-390-094-00	COMMONS	402	EXEMPT (211.7X)	N FOREST BEACH SHRS	CHERRY HOME ASSOCIATION	10.30	\$24,656
008-390-901-00	COMMONS	402	EXEMPT (211.7X)	N FOREST BEACH SHRS	CHERRY HOME ASSOCIATION	10.52	\$8,381
008-400-214-00	COMMONS	402	EXEMPT (211.7X)	N FOREST BEACH SHRS	CHERRY HOME ASSOCIATION	10.03	\$532
008-410-260-00	COMMONS	402	EXEMPT (211.7X)	N FOREST BEACH SHRS	CHERRY HOME ASSOCIATION	10.25	\$166,183
008-410-265-00	COMMONS	402	EXEMPT (211.7X)	N FOREST BEACH SHRS	CHERRY HOME ASSOCIATION	10.24	\$20,393
008-410-272-00	COMMONS	402	EXEMPT (211.7X)	N FOREST BEACH SHRS	CHERRY HOME ASSOCIATION	10.24	\$20,059
008-410-273-00	COMMONS	402	EXEMPT (211.7X)	N FOREST BEACH SHRS	CHERRY HOME ASSOCIATION	10.51	\$339,013
008-410-901-00	COMMONS	402	EXEMPT (211.7X)	N FOREST BEACH SHRS	CHERRY HOME ASSOCIATION	11.05	\$16,955
008-692-900-00	COMMONS	402	EXEMPT (OTHER)	12750 E PAGE LN (ELECT POLE)	OMENA BAY COTTAGE CONDO	13.01	\$0
010-540-900-00	COMMONS	402	EXEMPT (OTHER)	S GOOD HARBOR TRL	GOOD HARBOR CONDO COMMON	1.16	\$21,319
010-550-900-00	COMMONS	402	EXEMPT (OTHER)	S PINE TREE LN	KABATS COVE CONDO COMMON	2.20	\$35,458
011-182-000-00	COMMONS	402	EXEMPT (211.7X)	E BELANGER WOODS DR	BELANGER CREEK CONDO COM	10.78	\$266,298
011-221-900-00	COMMONS	402	EXEMPT (211.7X)	1874 N BLUE WATER CT (ELECT POLE)	BLUE WATER RIDGE CONDO	16.07	\$410,969
011-300-901-00	COMMONS	402	EXEMPT (211.7X)	S DONNYBROOK RD	KNORRWOOD BLUFFS SUBD COM	0.33	\$27,581
011-300-902-00	COMMONS	402	EXEMPT (211.7X)	S KNORR DR	KNORRWOOD BLUFFS SUBD COM	1.46	\$23,531
011-310-901-00	COMMONS	402	EXEMPT (211.7X)	S CHERRY BLOSSOM LN	GILL PARK KNORRWOOD BLUFFS	1.87	\$113,275
011-520-900-00	COMMONS	402	EXEMPT (211.7X)	S NANAGOSA TRL	NABAWNAGA SHORES SUBD NO	0.35	\$7,964
011-520-900-10	COMMONS	402	EXEMPT (211.7X)	S NANAGOSA TRL	NABAWNAGA SHORES SUBD NO	0.54	\$45,133
011-600-000-00	COMMONS	402	EXEMPT (211.7X)	E SPINNAKER LN	THE POINTS CONDO COMMON	11.46	\$131,086
011-605-900-00	COMMONS	402	EXEMPT (211.7X)	N PEBBLE BEACH DR	PEBBLE BEACH CONDO COMMON	0.84	\$13,538
041-350-900-00	COMMONS	407	EXEMPT (OTHER)	S LACORE RD	EMPIRE SOUTH BAR CONDO CO	12.08	\$304,660
041-450-900-00	COMMONS	407	EXEMPT (OTHER)	S STORM HILL DR	STORM HILL SUBD COMMON	11.27	\$27,554
041-450-900-01	COMMONS	407	EXEMPT (OTHER)	S STORM HILL DR	STORM HILL SUBD COMMON	11.04	\$267,609

Parcel Number	Exempt Type User Alpha 1	Current Class	Exempt code (Taxable status)	Property Address	Owner Name	Acreage	TCV
041-451-900-00	COMMONS	407	EXEMPT (OTHER)	S ORCHARD HILL DR	STORM HILL SUBD NO 2 COMMONS	0.12	\$71,930
041-550-900-10	COMMONS	402	EXEMPT (OTHER)	W MICHIGAN ST	NEW NEIGHBORHOOD CONDO	0.55	\$15,219
041-550-900-20	COMMONS	402	EXEMPT (OTHER)	W WILCE ST	NEW NEIGHBORHOOD CONDO	1.39	\$33,285
041-550-900-30	COMMONS	402	EXEMPT (OTHER)	W WILCE ST	NEW NEIGHBORHOOD CONDO	3.12	\$53,097
041-550-900-35	COMMONS	402	EXEMPT (OTHER)	W WILCE ST	NEW NEIGHBORHOOD CONDO	0.34	\$9,463
041-550-900-40	COMMONS	402	EXEMPT (OTHER)	S ERIE ST	NEW NEIGHBORHOOD CONDO	0.50	\$13,863
041-550-900-45	COMMONS	402	EXEMPT (OTHER)	W WILCE ST	NEW NEIGHBORHOOD CONDO	0.17	\$4,815
041-550-900-50	COMMONS	402	EXEMPT (OTHER)	W WILCE ST	NEW NEIGHBORHOOD CONDO	0.26	\$7,305
041-550-900-60	COMMONS	402	EXEMPT (OTHER)	S LEELANAU HWY	NEW NEIGHBORHOOD CONDO	0.58	\$16,132
041-550-900-65	COMMONS	402	EXEMPT (OTHER)	S ONTARIO ST	NEW NEIGHBORHOOD CONDO	0.06	\$1,605
041-550-900-70	COMMONS	402	EXEMPT (OTHER)	W SOUTH ST	NEW NEIGHBORHOOD CONDO	0.32	\$8,827
041-550-900-80	COMMONS	402	EXEMPT (OTHER)	W SOUTH ST	NEW NEIGHBORHOOD CONDO	0.14	\$3,901
041-550-900-90	COMMONS	402	EXEMPT (OTHER)	W MICHIGAN ST	NEW NEIGHBORHOOD CONDO	0.18	\$5,008
041-550-900-95	COMMONS	402	EXEMPT (OTHER)	E ERIE ST	NEW NEIGHBORHOOD CONDO	0.07	\$1,965
042-370-901-00	COMMONS	402	EXEMPT (211.7X)	623 N THUNDER RD (ELECT POINTE)	NORTH SHORES CONDO COMMONS	3.28	\$149,080
042-415-000-00	COMMONS	402	EXEMPT (211.7X)	N VINCER WAY	NORTHPORT HEIGHTS SUBD CONDO	0.55	\$30,416
042-480-000-00	COMMONS	402	EXEMPT (211.7X)	N MANITOU TRL	LEELANAU REACH	0.68	\$37,812
043-110-901-00	COMMONS	402	EXEMPT (211.7X)	W BROADWAY	ALLINGTON COMMONS CONDO	0.16	\$19,389
043-180-000-00	COMMONS	402	EXEMPT (211.7X)	N FRONT ST	BARKENTINE CONDO COMMONS	0.35	\$5,641
043-200-900-01	COMMONS	401	EXEMPT (211.7X)	N BAY CLIFF DR	BAY CLIFF ESTATES CONDO COMMONS	0.96	\$206,621
043-201-901-00	COMMONS	201	EXEMPT (211.7X)	701 N DOCKSIDE CIR	SUTTONS POINTE DEVELOPMENT	0.07	\$5,767
043-201-901-01	COMMONS	201	EXEMPT (211.7X)	N DOCKSIDE CIR	SUTTONS POINTE DEVELOPMENT	0.55	\$45,968
043-201-901-02	COMMONS	402	EXEMPT (211.7X)	N DOCKSIDE CIR	SUTTONS POINTE DEVELOPMENT	2.66	\$1,955,452
043-201-901-03	COMMONS	402	EXEMPT (211.7X)	N DOCKSIDE CIR	SUTTONS POINTE DEVELOPMENT	0.59	\$49,312
043-201-901-04	COMMONS	402	EXEMPT (211.7X)	W SUMMERSSET CT	BAY VIEW CONDO COMMON AREA	0.23	\$19,223
043-201-901-05	COMMONS	402	EXEMPT (211.7X)	W SUMMERSSET CT	BAY VIEW CONDO COMMON AREA	0.12	\$10,029
043-305-900-00	COMMONS	402	EXEMPT (211.7X)	W JEFFERSON AVE	JEFFERSON HILLS CONDO COMMONS	2.98	\$118,021
043-500-900-00	COMMONS	402	EXEMPT (211.7X)	N APPLE TREE DR	PORT SUTTON CONDO COMMONS	0.16	\$146,426
043-680-901-01	COMMONS	402	EXEMPT (211.7X)	N ST MARYS ST	STONE SCHOOLHOUSE CONDO	0.38	\$45,763
043-850-900-00	COMMONS	402	EXEMPT (211.7X)	W GROVE ST	WOODED HILLS SUBD COMMONS	0.76	\$205,840
008-525-900-00	COMMONS	402	EXEMPT (211.7M)	N MAGIC CARPET DR	MAGIC CARPET WOODS DEVELOPMENT	5.17	\$377,701
008-135-014-00	CON	402	EXEMPT (211.70)	N WEST-BAY SHORE DR	LEELANAU CONSERVANCY	83.79	\$474,124
001-113-006-02	CONSERVANCY	402	EXEMPT (211.70)	S LAKE LEELANAU DR	LEELANAU CONSERVANCY	40.00	\$397,293
003-012-014-00	CONSERVANCY	402	EXEMPT (211.70)	3952 S MANITOU TRL	LEELANAU CONSERVANCY	80.00	\$1,065,109
003-013-001-55	CONSERVANCY	402	EXEMPT (211.70)	S LIME LAKE RD	LEELANAU CONSERVANCY	2.03	\$41,090
003-017-001-00	CONSERVANCY	402	EXEMPT (211.70)	W SCHOOL LAKE RD	LEELANAU CONSERVANCY	160.00	\$1,036,531
003-017-002-00	CONSERVANCY	402	EXEMPT (211.70)	S WHEELER RD	LEELANAU CONSERVANCY	60.00	\$446,926
003-017-004-00	CONSERVANCY	402	EXEMPT (211.70)	S WHEELER RD	LEELANAU CONSERVANCY	20.00	\$207,438
003-018-001-50	CONSERVANCY	402	EXEMPT (211.70)	S WHEELER RD	LEELANAU CONSERVANCY	95.67	\$626,084
003-018-006-10	CONSERVANCY	402	EXEMPT (211.70)	W DARWIN RD	LEELANAU CONSERVANCY	80.00	\$547,379
003-018-008-00	CONSERVANCY	402	EXEMPT (211.70)	W DARWIN RD	LEELANAU CONSERVANCY	14.85	\$156,148
003-018-008-10	CONSERVANCY	402	EXEMPT (211.70)	W DARWIN RD	LEELANAU CONSERVANCY	14.30	\$163,323
003-018-008-20	CONSERVANCY	402	EXEMPT (211.70)	W DARWIN RD	LEELANAU CONSERVANCY	30.38	\$278,738
003-020-002-00	CONSERVANCY	402	EXEMPT (211.70)	5201 S WHEELER RD (PKG LOT)	LEELANAU CONSERVANCY	108.12	\$700,436
003-020-002-10	CONSERVANCY	402	EXEMPT (211.70)	S WHEELER RD	LEELANAU CONSERVANCY	51.88	\$396,004
003-020-004-40	CONSERVANCY	402	EXEMPT (211.70)	6088 S WHEELER RD (POLE BLDG)	LEELANAU CONSERVANCY	66.59	\$466,213
003-024-003-00	CONSERVANCY	402	EXEMPT (211.70)	E OLD MOUNTAIN RD	LEELANAU CONSERVANCY	7.25	\$101,053

Parcel Number	Exempt Type User Alpha 1	Current Class	Exempt code (Taxable status)	Property Address	Owner Name	Acreage	TCV
003-024-009-00	CONSERVANCY	402	EXEMPT (211.70)	S LIME LAKE RD	LEELANAU CONSERVANCY	20.00	\$207,438
003-024-010-00	CONSERVANCY	402	EXEMPT (211.70)	5234 S LIME LAKE RD (REC AREA)	LEELANAU CONSERVANCY	10.20	\$840,993
003-024-010-20	CONSERVANCY	402	EXEMPT (211.70)	S LIME LAKE RD	LEELANAU CONSERVANCY	2.82	\$51,828
003-024-010-30	CONSERVANCY	402	EXEMPT (211.70)	S LIME LAKE RD	LEELANAU CONSERVANCY	7.81	\$106,342
003-026-027-00	CONSERVANCY	402	EXEMPT (211.70)	S MAPLE CITY RD	LEELANAU CONSERVANCY	3.29	\$57,737
003-026-027-50	CONSERVANCY	402	EXEMPT (211.70)	S MAPLE CITY RD	LEELANAU CONSERVANCY	3.93	\$65,566
003-026-028-00	CONSERVANCY	402	EXEMPT (211.70)	S MAPLE CITY RD	LEELANAU CONSERVANCY	15.56	\$173,511
003-026-029-00	CONSERVANCY	402	EXEMPT (211.70)	S MAPLE CITY RD	LEELANAU CONSERVANCY	2.14	\$311,804
003-026-029-10	CONSERVANCY	402	EXEMPT (211.70)	S MAPLE CITY RD	LEELANAU CONSERVANCY	1.95	\$280,584
003-026-029-20	CONSERVANCY	402	EXEMPT (211.70)	S MAPLE CITY RD	LEELANAU CONSERVANCY	1.80	\$258,896
003-027-015-00	CONSERVANCY	402	EXEMPT (211.70)	S MAPLE CITY RD	LEELANAU CONSERVANCY	0.05	\$1,270
003-027-016-10	CONSERVANCY	402	EXEMPT (211.70)	6647 S MAPLE CITY RD (PKG LOT)	LEELANAU CONSERVANCY	1.71	\$36,328
003-029-006-50	CONSERVANCY	402	EXEMPT (211.70)	S WHEELER RD	LEELANAU CONSERVANCY	1.77	\$37,227
003-035-005-00	CONSERVANCY	402	EXEMPT (211.70)	S MAPLE CITY RD	LEELANAU CONSERVANCY	20.00	\$80,822
003-035-006-00	CONSERVANCY	402	EXEMPT (211.70)	S MAPLE CITY RD	LEELANAU CONSERVANCY	10.00	\$53,445
004-020-021-50	CONSERVANCY	402	EXEMPT (211.70)	E CHERRY BEND RD	LEELANAU CONSERVANCY	45.95	\$249,843
004-020-034-00	CONSERVANCY	401	EXEMPT (211.70)	9510 E CHERRY BEND RD	LEELANAU CONSERVANCY	84.08	\$167,181
005-011-005-01	CONSERVANCY	402	EXEMPT (211.70)	5175 W MACFARLANE RD (PKG LOT)	LEELANAU CONSERVANCY	5.52	\$73,600
005-011-025-10	CONSERVANCY	402	EXEMPT (211.70)	S PLOWMAN RD	LEELANAU CONSERVANCY	76.08	\$328,433
005-012-048-65	CONSERVANCY	402	EXEMPT (211.70)	S BOW RD	LEELANAU CONSERVANCY	31.93	\$201,917
005-014-001-00	CONSERVANCY	402	EXEMPT (211.70)	S PLOWMAN RD	LEELANAU CONSERVANCY	19.00	\$201,354
005-014-001-10	CONSERVANCY	402	EXEMPT (211.70)	S PLOWMAN RD	LEELANAU CONSERVANCY	20.04	\$154,764
005-019-025-50	CONSERVANCY	402	EXEMPT (211.70)	S LEELANAU HWY	LEELANAU CONSERVANCY	28.41	\$126,107
005-019-026-00	CONSERVANCY	402	EXEMPT (211.70)	S LEELANAU HWY	LEELANAU CONSERVANCY	8.35	\$89,153
005-019-028-60	CONSERVANCY	402	EXEMPT (211.70)	W EMPIRE HWY	LEELANAU CONSERVANCY	10.31	\$98,404
006-019-002-02	CONSERVANCY	402	EXEMPT (211.70)	S WHEELER RD	LEELANAU CONSERVANCY	80.00	\$338,465
006-019-003-00	CONSERVANCY	402	EXEMPT (211.70)	S MILLER HILL RD	LEELANAU CONSERVANCY	120.00	\$467,580
006-019-004-11	CONSERVANCY	402	EXEMPT (211.70)	S MILLER HILL RD	LEELANAU CONSERVANCY	40.00	\$230,210
006-019-009-00	CONSERVANCY	402	EXEMPT (211.70)	S MILLER HILL RD	LEELANAU CONSERVANCY	240.00	\$935,160
006-030-001-01	CONSERVANCY	402	EXEMPT (211.70)	W CHENEY RD	LEELANAU CONSERVANCY	40.00	\$230,210
006-030-004-10	CONSERVANCY	402	EXEMPT (211.70)	6096 S WHEELER RD (REC AREA)	LEELANAU CONSERVANCY	39.78	\$226,704
006-125-037-15	CONSERVANCY	402	EXEMPT (211.70)	S DUNNS FARM RD	LEELANAU CONSERVANCY	6.96	\$850,953
006-125-037-20	CONSERVANCY	402	EXEMPT (211.70)	S DUNNS FARM RD	US GOVT NATL PARK	2.09	\$725,552
006-125-037-35	CONSERVANCY	402	EXEMPT (211.70)	S MILLER HILL RD	US GOVT NATL PARK	6.57	\$845,374
008-006-002-00	CONSERVANCY	402	EXEMPT (211.70)	14999 N CATHEAD BAY DR (PKG LOT)	LEELANAU CONSERVANCY	41.08	\$4,287
008-007-004-00	CONSERVANCY	402	EXEMPT (211.70)	N CATHEAD BAY DR	LEELANAU CONSERVANCY	29.00	\$0
008-104-002-10	CONSERVANCY	402	EXEMPT (211.70)	E JOHNSON RD	LEELANAU CONSERVANCY	41.71	\$341,212
008-104-003-00	CONSERVANCY	402	EXEMPT (211.70)	10607 E JOHNSON RD (REC AREA)	LEELANAU CONSERVANCY	37.70	\$324,589
008-113-001-00	CONSERVANCY	402	EXEMPT (211.70)	GULL ISLAND	LEELANAU CONSERVANCY	3.00	\$55,598
008-135-021-00	CONSERVANCY	402	EXEMPT (211.70)	E FREELAND RD	LEELANAU CONSERVANCY	12.00	\$185,343
008-135-033-00	CONSERVANCY	402	EXEMPT (211.70)	12321 E FREELAND RD (PKG LOT)	LEELANAU CONSERVANCY	4.24	\$112,159
008-222-001-00	CONSERVANCY	402	EXEMPT (211.70)	N KILCHERMAN RD	LEELANAU CONSERVANCY	51.60	\$377,806
008-222-001-10	CONSERVANCY	402	EXEMPT (211.70)	N KILCHERMAN RD	LEELANAU CONSERVANCY	40.00	\$334,642
008-222-002-00	CONSERVANCY	402	EXEMPT (211.70)	N CATHEAD POINT RD	LEELANAU CONSERVANCY	40.00	\$334,642
008-222-004-09	CONSERVANCY	402	EXEMPT (211.70)	E CHRISTMAS COVE RD	LEELANAU CONSERVANCY	20.00	\$238,846
008-222-004-10	CONSERVANCY	402	EXEMPT (211.70)	11155 E CHRISTMAS COVE RD (REC AREA)	LEELANAU CONSERVANCY	20.00	\$238,846
008-223-003-00	CONSERVANCY	402	EXEMPT (211.70)	N KILCHERMAN RD	LEELANAU CONSERVANCY	40.00	\$334,642

Parcel Number	Exempt Type User Alpha 1	Current Class	Exempt code (Taxable status)	Property Address	Owner Name	Acreage	TCV
008-223-008-00	CONSERVANCY	402	EXEMPT (211.70)	12625 N KEHL RD (REC AREA)	LEELANAU CONSERVANCY	89.74	\$491,928
008-225-023-01	CONSERVANCY	402	EXEMPT (211.70)	N NORTHPORT POINT RD	LEELANAU CONSERVANCY	7.04	\$143,676
008-225-025-01	CONSERVANCY	402	EXEMPT (211.70)	13220 E WOOLSEY LAKE RD (REC AREA)	LEELANAU CONSERVANCY	23.92	\$260,321
008-225-025-15	CONSERVANCY	402	EXEMPT (211.70)	E WOOLSEY LAKE RD	LEELANAU CONSERVANCY	4.74	\$118,418
009-008-001-00	CONSERVANCY	402	EXEMPT (211.70)	S INDIANA WOODS	LEELANAU CONSERVANCY	8.45	\$136,190
009-009-031-10	CONSERVANCY	402	EXEMPT (211.70)	N MANITOU TRL	LEELANAU CONSERVANCY	0.11	\$1,773
009-017-001-15	CONSERVANCY	402	EXEMPT (211.70)	N MANITOU TRL	LEELANAU CONSERVANCY	26.90	\$260,124
009-023-003-01	CONSERVANCY	402	EXEMPT (211.70)	547 N LAKE LEELANAU DR (REC AREA)	LEELANAU CONSERVANCY	12.37	\$182,628
009-023-019-00	CONSERVANCY	402	EXEMPT (211.70)	N LAKE LEELANAU DR	LEELANAU CONSERVANCY	4.95	\$258,039
009-024-042-10	CONSERVANCY	402	EXEMPT (211.70)	N EAGLE HWY	LEELANAU CONSERVANCY	15.02	\$475,947
009-124-013-00	CONSERVANCY	402	EXEMPT (211.70)	N BIRCHWOOD DR	LEELANAU CONSERVANCY	18.85	\$192,774
009-124-013-20	CONSERVANCY	402	EXEMPT (211.70)	N BIRCHWOOD DR	LEELANAU CONSERVANCY	0.87	\$54,399
009-125-001-10	CONSERVANCY	402	EXEMPT (211.70)	5989 N MANITOU TRL (REC AREA)	LEELANAU CONSERVANCY	82.18	\$407,982
009-125-002-00	CONSERVANCY	402	EXEMPT (211.70)	N MANITOU TRL	LEELANAU CONSERVANCY	40.35	\$304,421
009-125-003-00	CONSERVANCY	402	EXEMPT (211.70)	N MANITOU TRL	LEELANAU CONSERVANCY	156.24	\$701,639
009-125-004-00	CONSERVANCY	402	EXEMPT (211.70)	N BIRCHWOOD DR	LEELANAU CONSERVANCY	2.53	\$93,015
009-125-006-00	CONSERVANCY	402	EXEMPT (211.70)	N MANITOU TRL	LEELANAU CONSERVANCY	2.91	\$98,726
009-125-006-10	CONSERVANCY	402	EXEMPT (211.70)	N MANITOU TRL	LEELANAU CONSERVANCY	0.64	\$40,018
009-125-007-00	CONSERVANCY	402	EXEMPT (211.70)	N MANITOU TRL	LEELANAU CONSERVANCY	28.37	\$261,639
009-125-013-10	CONSERVANCY	402	EXEMPT (211.70)	N MANITOU TRL	LEELANAU CONSERVANCY	1.92	\$82,570
009-125-014-00	CONSERVANCY	402	EXEMPT (211.70)	N MANITOU TRL	LEELANAU CONSERVANCY	16.50	\$185,540
009-134-016-10	CONSERVANCY	402	EXEMPT (211.70)	N HIGH BLUFFS DR	LEELANAU CONSERVANCY	5.88	\$94,769
009-750-404-00	CONSERVANCY	402	EXEMPT (211.70)	N FIRST ST	LEELANAU CONSERVANCY	0.45	\$28,138
009-750-408-00	CONSERVANCY	201	EXEMPT (211.70)	105 N FIRST ST	LEELANAU CONSERVANCY	0.12	\$72,500
009-750-501-00	CONSERVANCY	402	EXEMPT (211.70)	206 N MAIN ST (REC AREA)	LEELANAU CONSERVANCY	0.46	\$28,763
010-004-011-00	CONSERVANCY	402	EXEMPT (211.70)	S LAKE SHORE DR	LEELANAU CONSERVANCY	20.10	\$201,160
010-004-014-00	CONSERVANCY	402	EXEMPT (211.70)	8813 S LAKE SHORE DR (REC AREA)	LEELANAU CONSERVANCY	19.70	\$198,516
010-006-003-00	CONSERVANCY	402	EXEMPT (OTHER)	S GOOD HARBOR TRL	TELFORD FARM LLC	0.84	\$12,134
010-009-001-00	CONSERVANCY	402	EXEMPT (211.70)	S LAKE SHORE DR	LEELANAU CONSERVANCY	120.00	\$265,559
010-009-002-00	CONSERVANCY	402	EXEMPT (211.70)	S CEDAR RD	LEELANAU CONSERVANCY	400.00	\$885,196
010-009-002-50	CONSERVANCY	402	EXEMPT (211.70)	S LAKE SHORE DR	LEELANAU CONSERVANCY	40.00	\$128,203
010-009-003-00	CONSERVANCY	402	EXEMPT (211.70)	S LAKE SHORE DR	LEELANAU CONSERVANCY	40.00	\$128,203
010-010-005-00	CONSERVANCY	402	EXEMPT (211.70)	S WEISLER RD	LEELANAU CONSERVANCY	54.70	\$153,469
010-010-006-00	CONSERVANCY	402	EXEMPT (211.70)	S WEISLER RD	LEELANAU CONSERVANCY	31.50	\$263,501
010-010-006-50	CONSERVANCY	402	EXEMPT (211.70)	S LAKE SHORE DR	LEELANAU CONSERVANCY	20.69	\$86,495
010-021-004-00	CONSERVANCY	402	EXEMPT (211.70)	E ALPINE RD	LEELANAU CONSERVANCY	39.00	\$126,184
011-003-006-00	CONSERVANCY	402	EXEMPT (211.70)	N ROUBAL RD	LEELANAU CONSERVANCY	19.20	\$234,964
011-003-007-00	CONSERVANCY	402	EXEMPT (211.70)	N PESHAWBESTOWN RD	LEELANAU CONSERVANCY	0.73	\$87,914
011-003-007-10	CONSERVANCY	402	EXEMPT (211.70)	N ROUBAL RD	LEELANAU CONSERVANCY	25.32	\$250,338
011-003-009-00	CONSERVANCY	402	EXEMPT (211.70)	3655 N PESHAWBESTOWN RD (REC AREA)	LEELANAU CONSERVANCY	18.18	\$231,910
011-003-016-00	CONSERVANCY	402	EXEMPT (211.70)	N PESHAWBESTOWN RD	LEELANAU CONSERVANCY	20.00	\$237,360
011-025-015-00	CONSERVANCY	402	EXEMPT (211.70)	E PHILIP ST	LEELANAU CONSERVANCY	0.06	\$82,236
011-029-004-10	CONSERVANCY	402	EXEMPT (211.70)	651 W BROADWAY (REC AREA)	LEELANAU CONSERVANCY	19.21	\$234,365
011-029-015-00	CONSERVANCY	402	EXEMPT (211.70)	W BROADWAY	LEELANAU CONSERVANCY	9.67	\$201,142
011-029-015-01	CONSERVANCY	402	EXEMPT (211.70)	W BROADWAY	LEELANAU CONSERVANCY	20.39	\$238,310
011-029-023-50	CONSERVANCY	402	EXEMPT (211.70)	W BROADWAY	LEELANAU CONSERVANCY	20.00	\$0
041-719-001-84	CONSERVANCY	402	EXEMPT (211.70)	W OTTAWA AVE	LEELANAU CONSERVANCY	22.72	\$205,222

Parcel Number	Exempt Type User Alpha 1	Current Class	Exempt code (Taxable status)	Property Address	Owner Name	Acreage	TCV
041-719-012-00	CONSERVANCY	402	EXEMPT (211.70)	11322 S LEELANAU HWY (REC AREA)	LEELANAU CONSERVANCY	78.80	\$315,718
041-719-021-00	CONSERVANCY	402	EXEMPT (211.70)	S LEELANAU HWY	LEELANAU CONSERVANCY	2.38	\$1,013,817
043-829-020-00	CONSERVANCY	402	EXEMPT (211.70)	S ELM ST	LEELANAU CONSERVANCY	0.29	\$0
001-016-003-20	COUNTY	402	EXEMPT (211.7M)	S SCENIC VIEW DR	COUNTY OF LEELANAU	0.80	\$7,920
001-112-010-60	COUNTY	401	EXEMPT (211.7M)	3990 S MAPLE VALLEY RD	COUNTY OF LEELANAU	24.47	\$275,538
001-113-001-00	COUNTY	401	EXEMPT (211.7M)	4341 S LAKE LEELANAU DR (POLICE)	COUNTY OF LEELANAU	67.90	\$663,349
001-520-001-00	COUNTY	402	EXEMPT (211.7M)	S LEE POINT RD	COUNTY OF LEELANAU	0.16	\$2,579
003-004-007-00	COUNTY	402	EXEMPT (211.7M)	S BOHEMIAN RD	COUNTY OF LEELANAU	0.15	\$24,203
003-012-015-30	COUNTY	402	EXEMPT (211.7M)	E TRAVERSE LAKE RD	COUNTY OF LEELANAU	0.07	\$21,552
004-018-011-00	COUNTY	202	EXEMPT (211.7M)	E FOUCH RD	COUNTY OF LEELANAU	18.36	\$191,312
004-018-026-10	COUNTY	202	EXEMPT (211.7M)	S WATKOSKI RD	COUNTY OF LEELANAU	2.00	\$101,243
004-018-040-00	COUNTY	202	EXEMPT (211.7M)	S BUGAI RD	COUNTY OF LEELANAU	5.96	\$128,947
004-033-038-10	COUNTY	202	EXEMPT (211.7M)	E CARTER RD	COUNTY OF LEELANAU	0.60	\$35,270
004-125-010-00	COUNTY	202	EXEMPT (211.7M)	S BUGAI RD	COUNTY OF LEELANAU	0.07	\$22,517
004-210-210-00	COUNTY	202	EXEMPT (211.7M)	E CHERRY BEND RD	COUNTY OF LEELANAU	0.30	\$61,074
004-320-003-00	COUNTY	202	EXEMPT (211.7M)	E CHERRY BEND RD	COUNTY OF LEELANAU	0.60	\$118,555
005-001-001-00	COUNTY	401	EXEMPT (211.7M)	8854 S DUNNS FARM RD	COUNTY OF LEELANAU	6.45	\$1,205,381
005-004-076-00	COUNTY	402	EXEMPT (211.7M)	W GLENMERE RD	COUNTY OF LEELANAU	0.17	\$22,019
005-011-024-00	COUNTY	402	EXEMPT (211.7M)	W MACFARLANE RD	COUNTY OF LEELANAU	4.13	\$485,532
005-021-012-05	COUNTY	402	EXEMPT (211.7M)	S BENZONIA TRL	COUNTY OF LEELANAU	1.05	\$20,891
005-898-103-00	COUNTY	201	EXEMPT (211.7M)	11229 S BENZONIA TRL (TOWER)	COUNTY OF LEELANAU	0.00	\$64,800
006-122-050-00	COUNTY	202	EXEMPT (211.7M)	W HARBOR HWY	COUNTY OF LEELANAU	0.06	\$56,349
006-132-004-00	COUNTY	202	EXEMPT (211.7M)	W DAY FOREST RD	COUNTY OF LEELANAU	0.02	\$36,625
006-336-009-00	COUNTY	402	EXEMPT (211.7M)	S PORT ONEIDA RD	COUNTY OF LEELANAU	0.72	\$16,383
007-001-014-50	COUNTY	302	EXEMPT (211.7M)	E BELLINGER RD	COUNTY OF LEELANAU	5.00	\$85,592
007-003-048-00	COUNTY	402	EXEMPT (211.7M)	130 W CHURCH ST (ELECT POL)	COUNTY OF LEELANAU	0.21	\$8,974
007-003-053-00	COUNTY	201	EXEMPT (211.7M)	95 W CHURCH ST	COUNTY OF LEELANAU	5.24	\$92,735
007-003-054-20	COUNTY	302	EXEMPT (211.7M)	W CHURCH ST	COUNTY OF LEELANAU	11.49	\$0
007-004-013-00	COUNTY	201	EXEMPT (211.7M)	1110 W BURDICKVILLE RD	COUNTY OF LEELANAU	106.80	\$639,738
007-006-030-20	COUNTY	202	EXEMPT (211.7M)	S DUNNS FARM RD	COUNTY OF LEELANAU	0.01	\$6,619
007-009-004-00	COUNTY	202	EXEMPT (211.7M)	W BURDICKVILLE RD	COUNTY OF LEELANAU	69.80	\$316,662
007-016-002-00	COUNTY	302	EXEMPT (211.7M)	S NEWMAN RD	COUNTY OF LEELANAU	21.54	\$136,883
007-017-003-00	COUNTY	302	EXEMPT (211.7M)	10336 S COLEMAN RD (GRAVEL)	LEELANAU COUNTY RD COMMISSION	0.51	\$477,171
007-022-008-00	COUNTY	302	EXEMPT (211.7M)	S NEWMAN RD	COUNTY OF LEELANAU	80.00	\$493,030
007-898-001-00	COUNTY	202	EXEMPT (211.7M)	9237 S TOWER RD (TOWER)	COUNTY OF LEELANAU	0.00	\$328,632
008-019-013-00	COUNTY	302	EXEMPT (211.7M)	E WOOLSEY LAKE RD	COUNTY OF LEELANAU	9.95	\$164,082
008-233-025-10	COUNTY	402	EXEMPT (211.7M)	E MELKILD RD	COUNTY OF LEELANAU	0.37	\$37,654
008-233-031-00	COUNTY	402	EXEMPT (211.7M)	E MELKILD RD	COUNTY OF LEELANAU	0.33	\$28,981
008-898-010-00	COUNTY	402	EXEMPT (211.7M)	11750 E DAVIS RD (TOWER)	COUNTY OF LEELANAU	1.00	\$187,350
009-011-048-10	COUNTY	202	EXEMPT (211.7M)	E HORN RD	COUNTY OF LEELANAU	0.28	\$26,368
009-028-013-00	COUNTY	202	EXEMPT (211.7M)	S PIT RD	COUNTY OF LEELANAU	0.14	\$51,372
009-032-001-00	COUNTY	302	EXEMPT (211.7M)	1200 S PIT RD	COUNTY OF LEELANAU	120.00	\$745,510
009-033-006-10	COUNTY	201	EXEMPT (211.7M)	1095 S PIT RD (TOWERS)	COUNTY OF LEELANAU	9.18	\$584,593
009-033-019-00	COUNTY	202	EXEMPT (211.7M)	S PIT RD	COUNTY OF LEELANAU	0.21	\$16,361
009-033-020-00	COUNTY	202	EXEMPT (211.7M)	S PIT RD	COUNTY OF LEELANAU	0.18	\$16,361
009-600-606-00	COUNTY	202	EXEMPT (211.7M)	S CHANDLER ST	COUNTY OF LEELANAU	0.24	\$114,633
009-610-401-00	COUNTY	201	EXEMPT (211.7M)	109 W RIVER ST	COUNTY OF LEELANAU	0.04	\$1,146,178



Parcel Number	Exempt Type User Alpha 1	Current Class	Exempt code (Taxable status)	Property Address	Owner Name	Acreage	TCV
010-020-004-05	COUNTY	402	EXEMPT (211.7M)	S CEDAR RD	COUNTY OF LEELANAU	1.53	\$26,397
011-019-004-00	COUNTY	201	EXEMPT (211.7M)	8527 E GOVERNMENT CENTER	COUNTY OF LEELANAU	46.00	\$18,696,521
011-023-001-00	COUNTY	402	EXEMPT (211.7M)	495 N STONY POINT RD (REC AREA)	COUNTY OF LEELANAU	0.73	\$11,765
011-280-900-00	COUNTY	402	EXEMPT (211.7M)	805 N STONY POINT RD (REC AREA)	COUNTY OF LEELANAU	0.88	\$0
042-898-004-00	COUNTY	402	EXEMPT (211.7M)	100 W EIGHTH ST (TOWER)	COUNTY OF LEELANAU	1.00	\$121,296
043-833-004-00	COUNTY	201	EXEMPT (211.7M)	10550 E ECKERLE RD	COUNTY OF LEELANAU	14.07	\$218,758
051-033-038-01	COUNTY	202	EXEMPT (211.7M)	E CARTER RD	COUNTY OF LEELANAU	0.40	\$176,136
006-031-027-00	DRAINFIELD	201	EXEMPT (211.70)	7167 S DUNNS FARM RD	BWR ASSOCIATION LLC	1.25	\$103,806
006-723-003-00	DRAINFIELD	202	EXEMPT (211.7N)	S PINE ST	LAKE STREET WOODS ASSOCIATION	0.07	\$104,940
041-550-041-00	DRAINFIELD	402	EXEMPT (OTHER)	W MICHIGAN ST	QUERCUS ALBA LLC	0.17	\$4,704
041-550-047-00	DRAINFIELD	402	EXEMPT (OTHER)	W SOUTH ST	QUERCUS ALBA LLC	0.14	\$3,874
008-105-007-00	GTB	401	EXEMPT (211.7IL)	9660 N CARLSON RD	GTB OF OTTAWA & CHIPPEWA	10.00	\$20,000
008-105-007-10	GTB	401	EXEMPT (211.7IL)	N CARLSON RD	GTB OF OTTAWA & CHIPPEWA	10.40	\$10,000
008-105-007-20	GTB	401	EXEMPT (211.7IL)	N CARLSON RD	GTB OF OTTAWA & CHIPPEWA	10.00	\$10,000
008-105-007-30	GTB	401	EXEMPT (211.7IL)	9720 N CARLSON RD	GTB OF OTTAWA & CHIPPEWA	10.00	\$10,000
008-105-007-40	GTB	401	EXEMPT (211.7IL)	9654 N CARLSON RD	GTB OF OTTAWA & CHIPPEWA	10.00	\$10,000
008-105-021-00	GTB	401	EXEMPT (211.7IL)	9671 N CARLSON RD	GTB OF OTTAWA & CHIPPEWA	10.00	\$8,333
008-105-021-10	GTB	402	EXEMPT (211.7IL)	N CARLSON RD	GTB OF OTTAWA & CHIPPEWA	10.00	\$4,166
008-105-021-20	GTB	402	EXEMPT (211.7IL)	N CARLSON RD	GTB OF OTTAWA & CHIPPEWA	10.00	\$4,167
008-105-021-30	GTB	401	EXEMPT (211.7IL)	N CARLSON RD	GTB OF OTTAWA & CHIPPEWA	10.00	\$4,167
008-105-021-40	GTB	402	EXEMPT (211.7IL)	N CARLSON RD	GTB OF OTTAWA & CHIPPEWA	10.00	\$4,167
008-119-009-01	GTB	402	EXEMPT (211.7IL)	N MANITOU TRL	GTB OF OTTAWA & CHIPPEWA	11.95	\$184,987
008-750-002-00	GTB	402	EXEMPT (211.7IL)	E TATCH RD	GTB OF OTTAWA & CHIPPEWA	10.14	\$7,785
008-750-004-00	GTB	402	EXEMPT (211.7IL)	E TATCH RD	GTB OF OTTAWA & CHIPPEWA	10.31	\$17,238
008-751-001-00	GTB	402	EXEMPT (211.7IL)	N KALCHIK RD	GTB OF OTTAWA & CHIPPEWA	10.28	\$15,570
008-751-002-00	GTB	402	EXEMPT (211.7IL)	E TATCH RD	GTB OF OTTAWA & CHIPPEWA	10.14	\$7,785
008-752-001-00	GTB	402	EXEMPT (211.7IL)	E TATCH RD	GTB OF OTTAWA & CHIPPEWA	10.44	\$24,467
011-003-018-00	GTB	402	EXEMPT (211.7IL)	N WEST-BAY SHORE DR	GTB OF OTTAWA & CHIPPEWA	20.00	\$237,360
011-003-019-00	GTB	402	EXEMPT (211.7IL)	N WEST-BAY SHORE DR	GTB OF OTTAWA & CHIPPEWA	20.00	\$237,360
011-010-002-00	GTB	402	EXEMPT (211.7IL)	N WEST-BAY SHORE DR	GTB OF OTTAWA & CHIPPEWA	20.00	\$237,360
011-015-015-01	GTB	402	EXEMPT (211.7IL)	N WEST-BAY SHORE DR	GTB OF OTTAWA & CHIPPEWA	20.96	\$283,409
011-016-001-00	GTB	402	EXEMPT (211.7IL)	N JACOBSON RD	GTB OF OTTAWA & CHIPPEWA	14.40	\$161,421
011-140-003-00	GTB	402	EXEMPT (211.7IL)	3422 N WEST-BAY SHORE DR	GTB OF OTTAWA & CHIPPEWA	20.00	\$237,345
011-641-001-00	GTB	402	EXEMPT (211.7IL)	N WEST-BAY SHORE DR	GTB OF OTTAWA & CHIPPEWA	10.02	\$154,662
011-641-007-00	GTB	401	EXEMPT (211.7IL)	3268 N WEST-BAY SHORE DR	GTB OF OTTAWA & CHIPPEWA	10.36	\$43,355
011-641-011-00	GTB	401	EXEMPT (211.7IL)	3455 N WEST-BAY SHORE DR	GTB OF OTTAWA & CHIPPEWA	11.90	\$139,123
011-641-012-00	GTB	401	EXEMPT (211.7IL)	3415 N WEST-BAY SHORE DR	GTB OF OTTAWA & CHIPPEWA	10.97	\$116,817
011-641-013-00	GTB	401	EXEMPT (211.7IL)	3387 N WEST-BAY SHORE DR	GTB OF OTTAWA & CHIPPEWA	11.01	\$120,662
011-641-014-00	GTB	401	EXEMPT (211.7IL)	3355 N WEST-BAY SHORE DR	GTB OF OTTAWA & CHIPPEWA	10.97	\$116,817
011-641-015-00	GTB	401	EXEMPT (211.7IL)	3319 N WEST-BAY SHORE DR	GTB OF OTTAWA & CHIPPEWA	10.98	\$118,021
011-641-016-00	GTB	402	EXEMPT (211.7IL)	N WEST-BAY SHORE DR	GTB OF OTTAWA & CHIPPEWA	11.00	\$120,430
011-641-017-00	GTB	401	EXEMPT (211.7IL)	3291 N WEST-BAY SHORE DR	GTB OF OTTAWA & CHIPPEWA	10.99	\$119,226
011-641-019-00	GTB	401	EXEMPT (211.7IL)	3243 N WEST-BAY SHORE DR	GTB OF OTTAWA & CHIPPEWA	10.59	\$71,054
011-641-019-10	GTB	401	EXEMPT (211.7IL)	3245 N WEST-BAY SHORE DR	GTB OF OTTAWA & CHIPPEWA	10.50	\$60,215
011-641-021-00	GTB	401	EXEMPT (211.7IL)	3333 N WEST-BAY SHORE DR	GTB OF OTTAWA & CHIPPEWA	10.38	\$146,453
011-641-021-10	GTB	401	EXEMPT (211.7IL)	3341 N WEST-BAY SHORE DR	GTB OF OTTAWA & CHIPPEWA	10.73	\$151,080
011-641-021-20	GTB	402	EXEMPT (211.7IL)	N WEST-BAY SHORE DR	GTB OF OTTAWA & CHIPPEWA	10.50	\$148,206

Parcel Number	Exempt Type User Alpha 1	Current Class	Exempt code (Taxable status)	Property Address	Owner Name	Acreage	TCV
011-641-022-00	GTB	401	EXEMPT (211.71L)	3309 N WEST-BAY SHORE DR	GTB OF OTTAWA & CHIPPEWA	17.55	\$190,016
011-641-023-00	GTB	401	EXEMPT (211.71L)	3297 N WEST-BAY SHORE DR	GTB OF OTTAWA & CHIPPEWA	11.59	\$133,613
011-641-023-10	GTB	401	EXEMPT (211.71L)	3325 N WEST-BAY SHORE DR	GTB OF OTTAWA & CHIPPEWA	11.62	\$134,146
011-641-023-20	GTB	401	EXEMPT (211.71L)	N WEST-BAY SHORE DR	GTB OF OTTAWA & CHIPPEWA	14.05	\$165,280
011-641-024-00	GTB	402	EXEMPT (211.71L)	3410 N WEST-BAY SHORE DR	GTB OF OTTAWA & CHIPPEWA	14.49	\$216,494
011-642-001-00	GTB	401	EXEMPT (211.71L)	3216 N WEST-BAY SHORE DR	GTB OF OTTAWA & CHIPPEWA	10.58	\$69,849
011-642-001-10	GTB	402	EXEMPT (211.71L)	N WEST-BAY SHORE DR	GTB OF OTTAWA & CHIPPEWA	10.61	\$73,462
011-642-001-20	GTB	401	EXEMPT (211.71L)	3230 N WEST-BAY SHORE DR	GTB OF OTTAWA & CHIPPEWA	11.00	\$120,430
011-642-002-00	GTB	401	EXEMPT (211.71L)	3198 N WEST-BAY SHORE DR	GTB OF OTTAWA & CHIPPEWA	10.86	\$103,570
011-642-002-10	GTB	402	EXEMPT (211.71L)	3202 N WEST-BAY SHORE DR	GTB OF OTTAWA & CHIPPEWA	10.43	\$0
011-642-002-15	GTB	402	EXEMPT (211.71L)	N WEST-BAY SHORE DR	GTB OF OTTAWA & CHIPPEWA	10.49	\$59,011
011-642-003-00	GTB	401	EXEMPT (211.71L)	3074 N WEST-BAY SHORE DR	GTB OF OTTAWA & CHIPPEWA	10.96	\$25,864
011-642-004-00	GTB	402	EXEMPT (211.71L)	3050 N WEST-BAY SHORE DR	GTB OF OTTAWA & CHIPPEWA	10.92	\$110,796
011-642-004-10	GTB	401	EXEMPT (211.71L)	3056 N WEST-BAY SHORE DR	GTB OF OTTAWA & CHIPPEWA	10.59	\$0
011-642-005-00	GTB	401	EXEMPT (211.71L)	3028 N WEST-BAY SHORE DR	GTB OF OTTAWA & CHIPPEWA	10.83	\$22,362
011-642-005-10	GTB	401	EXEMPT (211.71L)	3014 N WEST-BAY SHORE DR	GTB OF OTTAWA & CHIPPEWA	10.58	\$254,259
011-642-006-01	GTB	401	EXEMPT (211.71L)	3020 N WEST-BAY SHORE DR	GTB OF OTTAWA & CHIPPEWA	10.78	\$93,935
011-642-006-10	GTB	401	EXEMPT (211.71L)	3010 N WEST-BAY SHORE DR	GTB OF OTTAWA & CHIPPEWA	10.53	\$0
011-642-007-00	GTB	402	EXEMPT (211.71L)	29940 N WEST-BAY SHORE DR	GTB OF OTTAWA & CHIPPEWA	11.23	\$0
011-642-008-00	GTB	401	EXEMPT (211.71L)	2968 N WEST-BAY SHORE DR	GTB OF OTTAWA & CHIPPEWA	10.69	\$83,097
011-642-008-10	GTB	401	EXEMPT (211.71L)	2962 N WEST-BAY SHORE DR	GTB OF OTTAWA & CHIPPEWA	10.48	\$0
011-642-009-00	GTB	401	EXEMPT (211.71L)	3237 N WEST-BAY SHORE DR	GTB OF OTTAWA & CHIPPEWA	11.91	\$139,301
011-642-009-10	GTB	401	EXEMPT (211.71L)	3219 N WEST-BAY SHORE DR	GTB OF OTTAWA & CHIPPEWA	11.98	\$140,545
011-642-010-00	GTB	401	EXEMPT (211.71L)	3201 N WEST-BAY SHORE DR	GTB OF OTTAWA & CHIPPEWA	12.01	\$141,047
011-642-011-50	GTB	401	EXEMPT (211.71L)	N WEST-BAY SHORE DR	GTB OF OTTAWA & CHIPPEWA	10.78	\$93,935
011-642-012-00	GTB	402	EXEMPT (211.71L)	N WEST-BAY SHORE DR	GTB OF OTTAWA & CHIPPEWA	10.50	\$60,215
011-642-012-10	GTB	402	EXEMPT (211.71L)	N WEST-BAY SHORE DR	GTB OF OTTAWA & CHIPPEWA	12.36	\$146,161
011-642-013-00	GTB	401	EXEMPT (211.71L)	3035 N WEST-BAY SHORE DR	GTB OF OTTAWA & CHIPPEWA	11.09	\$122,515
011-642-015-00	GTB	401	EXEMPT (211.71L)	2985 N WEST-BAY SHORE DR	GTB OF OTTAWA & CHIPPEWA	11.17	\$124,368
011-642-016-00	GTB	402	EXEMPT (211.71L)	2967 N WEST-BAY SHORE DR	GTB OF OTTAWA & CHIPPEWA	11.26	\$126,453
011-642-021-00	GTB	102	EXEMPT (211.71L)	N WEST-BAY SHORE DR	GTB OF OTTAWA & CHIPPEWA	24.00	\$247,203
011-642-023-00	GTB	401	EXEMPT (211.71L)	3078 N WEST-BAY SHORE DR	GTB OF OTTAWA & CHIPPEWA	10.53	\$0
011-643-001-00	GTB	401	EXEMPT (211.71L)	2932 N WEST-BAY SHORE DR	GTB OF OTTAWA & CHIPPEWA	10.96	\$346,786
011-643-002-00	GTB	401	EXEMPT (211.71L)	2896 N WEST-BAY SHORE DR	GTB OF OTTAWA & CHIPPEWA	10.98	\$0
011-643-004-00	GTB	401	EXEMPT (211.71L)	2860 N WEST-BAY SHORE DR	GTB OF OTTAWA & CHIPPEWA	10.28	\$33,720
011-643-004-10	GTB	401	EXEMPT (211.71L)	2868 N WEST-BAY SHORE DR	GTB OF OTTAWA & CHIPPEWA	10.52	\$0
011-643-005-00	GTB	401	EXEMPT (211.71L)	2846 N WEST-BAY SHORE DR	GTB OF OTTAWA & CHIPPEWA	10.82	\$0
011-643-006-00	GTB	402	EXEMPT (211.71L)	N WEST-BAY SHORE DR	GTB OF OTTAWA & CHIPPEWA	11.84	\$0
011-643-008-00	GTB	401	EXEMPT (211.71L)	N WEST-BAY SHORE DR	GTB OF OTTAWA & CHIPPEWA	10.45	\$54,194
011-643-008-10	GTB	401	EXEMPT (211.71L)	2810 N WEST-BAY SHORE DR	GTB OF OTTAWA & CHIPPEWA	10.81	\$302,343
011-643-011-00	GTB	401	EXEMPT (211.71L)	2913 N WEST-BAY SHORE DR	GTB OF OTTAWA & CHIPPEWA	10.35	\$42,151
011-643-011-10	GTB	401	EXEMPT (211.71L)	2919 N WEST-BAY SHORE DR	GTB OF OTTAWA & CHIPPEWA	10.41	\$49,376
011-643-014-00	GTB	402	EXEMPT (211.71L)	2827 N WEST-BAY SHORE DR	GTB OF OTTAWA & CHIPPEWA	10.73	\$87,914
011-643-015-00	GTB	201	EXEMPT (211.71L)	2821 N WEST-BAY SHORE DR	GTB OF OTTAWA & CHIPPEWA	10.85	\$102,366
011-643-016-00	GTB	401	EXEMPT (211.71L)	N WEST-BAY SHORE DR	GTB OF OTTAWA & CHIPPEWA	12.56	\$148,956
011-643-017-00	GTB	201	EXEMPT (211.71L)	N WEST-BAY SHORE DR	GTB OF OTTAWA & CHIPPEWA	12.35	\$146,015
011-643-018-00	GTB	401	EXEMPT (211.71L)	2783 N WEST-BAY SHORE DR	GTB OF OTTAWA & CHIPPEWA	10.55	\$66,237

Parcel Number	Exempt Type User Alpha 1	Current Class	Exempt code (Taxable status)	Property Address	Owner Name	Acreage	TCV
011-643-018-10	GTB	401	EXEMPT (211.71L)	2779 N WEST-BAY SHORE DR	GTB OF OTTAWA & CHIPPEWA	10.56	\$67,441
011-643-019-00	GTB	402	EXEMPT (211.71L)	2773 N WEST-BAY SHORE DR	GTB OF OTTAWA & CHIPPEWA	10.97	\$116,817
011-643-021-00	GTB	402	EXEMPT (211.71L)	N WEST-BAY SHORE DR	GTB OF OTTAWA & CHIPPEWA	18.39	\$232,539
011-643-024-00	GTB	402	EXEMPT (211.71L)	N WEST-BAY SHORE DR	GTB OF OTTAWA & CHIPPEWA	10.91	\$109,591
011-643-025-00	GTB	402	EXEMPT (211.71L)	N WEST-BAY SHORE DR	GTB OF OTTAWA & CHIPPEWA	10.27	\$32,516
011-643-025-10	GTB	401	EXEMPT (211.71L)	N WEST-BAY SHORE DR	GTB OF OTTAWA & CHIPPEWA	10.38	\$0
011-644-003-00	GTB	202	EXEMPT (211.71L)	2580 N WEST-BAY SHORE DR	GTB OF OTTAWA & CHIPPEWA	16.80	\$109,597
011-644-003-20	GTB	401	EXEMPT (211.71L)	2638 N WEST-BAY SHORE DR	GTB OF OTTAWA & CHIPPEWA	10.51	\$0
011-644-003-40	GTB	402	EXEMPT (211.71L)	N WEST-BAY SHORE DR	GTB OF OTTAWA & CHIPPEWA	10.65	\$0
011-644-007-00	GTB	402	EXEMPT (211.71L)	N WEST-BAY SHORE DR	GTB OF OTTAWA & CHIPPEWA	14.75	\$171,263
011-644-007-50	GTB	201	EXEMPT (211.71L)	2649 N WEST-BAY SHORE DR	GTB OF OTTAWA & CHIPPEWA	12.28	\$144,919
011-644-007-51	GTB	201	EXEMPT (211.71L)	2649 N WEST-BAY SHORE DR	GTB OF OTTAWA & CHIPPEWA	12.28	\$144,919
011-644-008-50	GTB	201	EXEMPT (211.71L)	2631 N WEST-BAY SHORE DR	GTB OF OTTAWA & CHIPPEWA	11.73	\$136,101
011-644-008-51	GTB	201	EXEMPT (211.71L)	N WEST-BAY SHORE DR	GTB OF OTTAWA & CHIPPEWA	11.73	\$136,101
011-644-009-00	GTB	201	EXEMPT (211.71L)	2579 N WEST-BAY SHORE DR	GTB OF OTTAWA & CHIPPEWA	16.43	\$1,414,039
011-645-001-00	GTB	201	EXEMPT (211.71L)	N WEST-BAY SHORE DR	GTB OF OTTAWA & CHIPPEWA	10.31	\$37,333
011-645-001-10	GTB	402	EXEMPT (211.71L)	N WEST-BAY SHORE DR	GTB OF OTTAWA & CHIPPEWA	10.55	\$12,515
011-645-002-00	GTB	201	EXEMPT (211.71L)	2536 N WEST-BAY SHORE DR	GTB OF OTTAWA & CHIPPEWA	10.41	\$49,376
011-645-002-50	GTB	402	EXEMPT (211.71L)	N WEST-BAY SHORE DR	GTB OF OTTAWA & CHIPPEWA	10.77	\$17,521
011-645-003-50	GTB	201	EXEMPT (211.71G)	2521 N WEST-BAY SHORE DR	GTB OF OTTAWA & CHIPPEWA	11.66	\$134,857
011-645-004-50	GTB	402	EXEMPT (211.71L)	N WEST-BAY SHORE DR	GTB OF OTTAWA & CHIPPEWA	10.41	\$49,376
011-645-004-60	GTB	402	EXEMPT (211.71L)	N WEST-BAY SHORE DR	GTB OF OTTAWA & CHIPPEWA	10.80	\$18,203
011-645-005-50	GTB	402	EXEMPT (211.71L)	N WEST-BAY SHORE DR	GTB OF OTTAWA & CHIPPEWA	16.43	\$103,633
011-646-001-00	GTB	401	EXEMPT (211.71L)	2408 N WEST-BAY SHORE DR	GTB OF OTTAWA & CHIPPEWA	10.72	\$86,710
011-646-001-40	GTB	402	EXEMPT (211.71L)	2378 N WEST-BAY SHORE DR	GTB OF OTTAWA & CHIPPEWA	11.21	\$30,589
011-646-001-80	GTB	402	EXEMPT (211.71L)	2344 N WEST-BAY SHORE DR	GTB OF OTTAWA & CHIPPEWA	10.66	\$15,018
011-646-002-00	GTB	402	EXEMPT (211.71L)	N WEST-BAY SHORE DR	GTB OF OTTAWA & CHIPPEWA	10.54	\$273,137
011-646-002-20	GTB	402	EXEMPT (211.71L)	2304 N WEST-BAY SHORE DR	GTB OF OTTAWA & CHIPPEWA	10.69	\$355,644
011-646-002-40	GTB	402	EXEMPT (211.71L)	N WEST-BAY SHORE DR	GTB OF OTTAWA & CHIPPEWA	10.27	\$6,144
011-646-002-80	GTB	402	EXEMPT (211.71L)	N WEST-BAY SHORE DR	GTB OF OTTAWA & CHIPPEWA	17.37	\$189,071
011-646-007-00	GTB	201	EXEMPT (211.71G)	2515 N WEST-BAY SHORE DR	GTB OF OTTAWA & CHIPPEWA	18.04	\$15,741,197
011-646-007-10	GTB	401	EXEMPT (211.71L)	2391 N WEST-BAY SHORE DR	GTB OF OTTAWA & CHIPPEWA	11.06	\$27,984
011-646-007-20	GTB	402	EXEMPT (211.71L)	2405 N WEST-BAY SHORE DR	GTB OF OTTAWA & CHIPPEWA	14.15	\$166,135
011-646-008-10	GTB	201	EXEMPT (211.71L)	2305 N WEST-BAY SHORE DR	GTB OF OTTAWA & CHIPPEWA	12.50	\$148,206
011-646-009-00	GTB	401	EXEMPT (211.71L)	2231 N WEST-BAY SHORE DR	GTB OF OTTAWA & CHIPPEWA	14.08	\$158,406
011-646-010-00	GTB	402	EXEMPT (211.71L)	2225 N WEST-BAY SHORE DR	GTB OF OTTAWA & CHIPPEWA	11.04	\$121,357
011-648-001-00	GTB	402	EXEMPT (211.71L)	N STALLMAN RD	GTB OF OTTAWA & CHIPPEWA	14.70	\$170,835
011-648-002-00	GTB	201	EXEMPT (211.71L)	2600 N STRONGHEART WAY	GTB OF OTTAWA & CHIPPEWA	17.29	\$229,245
011-648-002-10	GTB	201	EXEMPT (211.71L)	2700 N STRONGHEART WAY	GTB OF OTTAWA & CHIPPEWA	58.85	\$300,893
011-648-003-00	GTB	102	EXEMPT (211.71L)	2300 N STALLMAN RD	GTB OF OTTAWA & CHIPPEWA	26.09	\$251,959
011-648-004-00	GTB	102	EXEMPT (211.71L)	N STALLMAN RD	GTB OF OTTAWA & CHIPPEWA	12.24	\$144,407
011-648-005-00	GTB	102	EXEMPT (211.71L)	N STALLMAN RD	GTB OF OTTAWA & CHIPPEWA	17.98	\$192,272
011-648-006-00	GTB	201	EXEMPT (211.71L)	2585 E WAABNO MAKWA MI KUS	GTB OF OTTAWA & CHIPPEWA	14.00	\$218,484
011-648-007-00	GTB	402	EXEMPT (211.71L)	N STALLMAN RD	GTB OF OTTAWA & CHIPPEWA	19.00	\$52,549
011-648-016-00	GTB	201	EXEMPT (211.71L)	2511 N WEST-BAY SHORE DR	GTB OF OTTAWA & CHIPPEWA	36.74	\$1,573,497
011-648-025-00	GTB	402	EXEMPT (211.71L)	N PESHAWBESTOWN RD	GTB OF OTTAWA & CHIPPEWA	15.06	\$222,567
011-648-029-00	GTB	401	EXEMPT (211.71L)	11090 E MCKEES RD	GTB OF OTTAWA & CHIPPEWA	11.19	\$124,832

Parcel Number	Exempt Type User Alpha 1	Current Class	Exempt code (Taxable status)	Property Address	Owner Name	Acreage	TCV
011-648-036-00	GTB	402	EXEMPT (211.71L)	N PESHAWBESTOWN RD	GTB OF OTTAWA & CHIPPEWA	28.36	\$245,628
011-648-040-00	GTB	006	EXEMPT (211.71L)	E MCKEES RD	GTB OF OTTAWA & CHIPPEWA	18.87	\$196,943
011-648-072-00	GTB	402	EXEMPT (211.71L)	N JACOBSON RD	GTB OF OTTAWA & CHIPPEWA	28.05	\$244,865
011-648-072-10	GTB	402	EXEMPT (211.71L)	N JACOBSON RD	GTB OF OTTAWA & CHIPPEWA	18.19	\$156,430
011-649-001-00	GTB	401	EXEMPT (211.71L)	2358 N NISH-NAH-BAH MI-KUN	GTB OF OTTAWA & CHIPPEWA	10.65	\$78,280
011-649-002-00	GTB	401	EXEMPT (211.71L)	2306 N NISH-NAH-BAH MI-KUN	GTB OF OTTAWA & CHIPPEWA	10.53	\$63,828
011-649-003-00	GTB	401	EXEMPT (211.71L)	2254 N NISH-NAH-BAH MI-KUN	GTB OF OTTAWA & CHIPPEWA	10.53	\$63,828
011-649-004-00	GTB	401	EXEMPT (211.71L)	2202 N NISH-NAH-BAH MI-KUN	GTB OF OTTAWA & CHIPPEWA	11.50	\$132,013
011-649-005-00	GTB	401	EXEMPT (211.71L)	2150 N NISH-NAH-BAH MI-KUN	GTB OF OTTAWA & CHIPPEWA	10.87	\$104,774
011-649-006-00	GTB	401	EXEMPT (211.71L)	2155 N NISH-NAH-BAH MI-KUN	GTB OF OTTAWA & CHIPPEWA	10.79	\$95,140
011-649-007-00	GTB	401	EXEMPT (211.71L)	2187 N NISH-NAH-BAH MI-KUN	GTB OF OTTAWA & CHIPPEWA	10.83	\$99,957
011-649-008-00	GTB	401	EXEMPT (211.71L)	2201 N NISH-NAH-BAH MI-KUN	GTB OF OTTAWA & CHIPPEWA	10.50	\$60,215
011-649-009-00	GTB	401	EXEMPT (211.71L)	2233 N NISH-NAH-BAH MI-KUN	GTB OF OTTAWA & CHIPPEWA	10.51	\$61,419
011-649-010-00	GTB	401	EXEMPT (211.71L)	2299 N NISH-NAH-BAH MI-KUN	GTB OF OTTAWA & CHIPPEWA	10.57	\$68,645
011-649-011-00	GTB	401	EXEMPT (211.71L)	2335 N NISH-NAH-BAH MI-KUN	GTB OF OTTAWA & CHIPPEWA	10.71	\$85,505
011-649-012-00	GTB	401	EXEMPT (211.71L)	2359 N NISH-NAH-BAH MI-KUN	GTB OF OTTAWA & CHIPPEWA	10.99	\$119,226
011-649-013-00	GTB	401	EXEMPT (211.71L)	2383 N NISH-NAH-BAH MI-KUN	GTB OF OTTAWA & CHIPPEWA	10.75	\$90,323
011-649-014-00	GTB	401	EXEMPT (211.71L)	11078 E MCKEES RD	GTB OF OTTAWA & CHIPPEWA	11.06	\$121,820
011-649-015-00	GTB	401	EXEMPT (211.71L)	11066 E MCKEES RD	GTB OF OTTAWA & CHIPPEWA	11.06	\$121,820
011-650-001-00	GTB	402	EXEMPT (211.71L)	E O-DE-TO-MIN MI-KUN	GTB OF OTTAWA & CHIPPEWA	10.98	\$118,021
011-650-002-00	GTB	201	EXEMPT (211.71L)	11235 E O-DE-TO-MIN MI-KUN	GTB OF OTTAWA & CHIPPEWA	11.35	\$128,538
011-650-003-00	GTB	401	EXEMPT (211.71L)	11215 E O-DE-TO-MIN MI-KUN	GTB OF OTTAWA & CHIPPEWA	10.99	\$119,226
011-650-004-00	GTB	401	EXEMPT (211.71L)	11191 E O-DE-TO-MIN MI-KUN	GTB OF OTTAWA & CHIPPEWA	11.15	\$123,905
011-650-005-00	GTB	401	EXEMPT (211.71L)	11183 E O-DE-TO-MIN MI-KUN	GTB OF OTTAWA & CHIPPEWA	10.88	\$105,978
011-650-006-00	GTB	401	EXEMPT (211.71L)	11184 E O-DE-TO-MIN MI-KUN	GTB OF OTTAWA & CHIPPEWA	10.91	\$109,591
011-650-007-00	GTB	401	EXEMPT (211.71L)	11190 E O-DE-TO-MIN MI-KUN	GTB OF OTTAWA & CHIPPEWA	11.58	\$133,435
011-650-008-00	GTB	401	EXEMPT (211.71L)	11218 E O-DE-TO-MIN MI-KUN	GTB OF OTTAWA & CHIPPEWA	10.68	\$81,892
011-650-009-00	GTB	401	EXEMPT (211.71L)	11234 E O-DE-TO-MIN MI-KUN	GTB OF OTTAWA & CHIPPEWA	10.83	\$99,957
011-650-010-00	GTB	401	EXEMPT (211.71L)	11246 E O-DE-TO-MIN MI-KUN	GTB OF OTTAWA & CHIPPEWA	10.88	\$105,978
011-651-009-00	GTB	401	EXEMPT (211.71L)	2750 N PESHAWBESTOWN RD	GTB OF OTTAWA & CHIPPEWA	10.46	\$55,398
011-651-010-00	GTB	401	EXEMPT (211.71L)	2662 N PESHAWBESTOWN RD	GTB OF OTTAWA & CHIPPEWA	10.47	\$56,602
011-651-011-00	GTB	401	EXEMPT (211.71L)	2646 N PESHAWBESTOWN RD	GTB OF OTTAWA & CHIPPEWA	10.47	\$56,602
011-651-012-00	GTB	401	EXEMPT (211.71L)	2600 N PESHAWBESTOWN RD	GTB OF OTTAWA & CHIPPEWA	10.47	\$56,602
011-651-013-00	GTB	401	EXEMPT (211.71L)	2588 N PESHAWBESTOWN RD	GTB OF OTTAWA & CHIPPEWA	10.23	\$27,699
011-651-032-00	GTB	401	EXEMPT (211.71L)	2575 N BEEMS-KWA-MA MI-KUN	GTB OF OTTAWA & CHIPPEWA	10.23	\$27,699
011-651-033-00	GTB	401	EXEMPT (211.71L)	2591 N BEEMS-KWA-MA MI-KUN	GTB OF OTTAWA & CHIPPEWA	10.47	\$56,602
011-651-034-00	GTB	401	EXEMPT (211.71L)	2633 N BEEMS-KWA-MA MI-KUN	GTB OF OTTAWA & CHIPPEWA	10.47	\$56,602
011-651-035-00	GTB	401	EXEMPT (211.71L)	2655 N BEEMS-KWA-MA MI-KUN	GTB OF OTTAWA & CHIPPEWA	10.47	\$56,602
011-651-036-00	GTB	401	EXEMPT (211.71L)	2663 N BEEMS-KWA-MA MI-KUN	GTB OF OTTAWA & CHIPPEWA	10.43	\$51,785
011-651-037-00	GTB	401	EXEMPT (211.71L)	2671 N BEEMS-KWA-MA MI-KUN	GTB OF OTTAWA & CHIPPEWA	10.42	\$50,581
011-651-038-00	GTB	401	EXEMPT (211.71L)	2674 N BEEMS-KWA-MA MI-KUN	GTB OF OTTAWA & CHIPPEWA	10.41	\$49,376
011-651-040-00	GTB	401	EXEMPT (211.71L)	2660 N BEEMS-KWA-MA MI-KUN	GTB OF OTTAWA & CHIPPEWA	10.54	\$65,032
011-651-041-00	GTB	401	EXEMPT (211.71L)	2640 N BEEMS-KWA-MA MI-KUN	GTB OF OTTAWA & CHIPPEWA	10.54	\$65,032
011-651-042-00	GTB	401	EXEMPT (211.71L)	2592 N BEEMS-KWA-MA MI-KUN	GTB OF OTTAWA & CHIPPEWA	10.54	\$65,032
011-651-043-00	GTB	401	EXEMPT (211.71L)	2580 N BEEMS-KWA-MA MI-KUN	GTB OF OTTAWA & CHIPPEWA	10.26	\$31,312
011-652-013-00	GTB	401	EXEMPT (211.71L)	N PESHAWBESTOWN RD	GTB OF OTTAWA & CHIPPEWA	10.23	\$27,699
011-652-014-00	GTB	401	EXEMPT (211.71L)	2560 N PESHAWBESTOWN RD	GTB OF OTTAWA & CHIPPEWA	10.47	\$56,602

Parcel Number	Exempt Type User Alpha 1	Current Class	Exempt code (Taxable status)	Property Address	Owner Name	Acreage	TCV
011-652-015-00	GTB	401	EXEMPT (211.71L)	2532 N PESHAWBESTOWN RD	GTB OF OTTAWA & CHIPPEWA	10.48	\$57,806
011-652-016-00	GTB	401	EXEMPT (211.71L)	2500 N PESHAWBESTOWN RD	GTB OF OTTAWA & CHIPPEWA	10.49	\$59,011
011-652-017-00	GTB	401	EXEMPT (211.71L)	11221 E MCKEESE RD	GTB OF OTTAWA & CHIPPEWA	10.47	\$56,602
011-652-018-00	GTB	401	EXEMPT (211.71L)	11235 E MCKEESE RD	GTB OF OTTAWA & CHIPPEWA	10.48	\$57,806
011-652-019-00	GTB	401	EXEMPT (211.71L)	11243 E MCKEESE RD	GTB OF OTTAWA & CHIPPEWA	10.50	\$60,215
011-652-031-00	GTB	401	EXEMPT (211.71L)	2563 N BEEMS-KWA-MA MI-KUN	GTB OF OTTAWA & CHIPPEWA	10.47	\$56,602
011-652-032-00	GTB	401	EXEMPT (211.71L)	N BEEMS-KWA-MA MI-KUN	GTB OF OTTAWA & CHIPPEWA	10.23	\$27,699
011-652-043-00	GTB	401	EXEMPT (211.71L)	N BEEMS-KWA-MA MI-KUN	GTB OF OTTAWA & CHIPPEWA	10.27	\$32,516
011-652-044-00	GTB	401	EXEMPT (211.71L)	2566 N BEEMS-KWA-MA MI-KUN	GTB OF OTTAWA & CHIPPEWA	10.54	\$65,032
011-652-045-00	GTB	201	EXEMPT (211.71L)	11244 E KI-DAH-KEH MI-KUN	GTB OF OTTAWA & CHIPPEWA	10.57	\$68,645
011-652-046-00	GTB	202	EXEMPT (211.71L)	E KI-DAH-KEH MI-KUN	GTB OF OTTAWA & CHIPPEWA	10.84	\$101,161
011-653-001-00	GTB	201	EXEMPT (211.71L)	11201 E KI-DAH-KEH MI-KUN 1	GTB OF OTTAWA & CHIPPEWA	15.34	\$175,733
011-653-001-10	GTB	006	EXEMPT (211.71L)	11003 E MCKEESE RD	GTB OF OTTAWA & CHIPPEWA	17.47	\$189,596
011-653-020-00	GTB	401	EXEMPT (211.71L)	11225 E KI-DAH-KEH MI-KUN	GTB OF OTTAWA & CHIPPEWA	10.50	\$60,215
011-653-021-00	GTB	401	EXEMPT (211.71L)	11219 E KI-DAH-KEH MI-KUN	GTB OF OTTAWA & CHIPPEWA	10.51	\$61,419
011-653-022-00	GTB	401	EXEMPT (211.71L)	11215 E KI-DAH-KEH MI-KUN	GTB OF OTTAWA & CHIPPEWA	10.52	\$62,624
011-653-023-00	GTB	401	EXEMPT (211.71L)	11209 E KI-DAH-KEH MI-KUN	GTB OF OTTAWA & CHIPPEWA	10.51	\$61,419
011-653-024-00	GTB	401	EXEMPT (211.71L)	11226 E KI-DAH-KEH MI-KUN	GTB OF OTTAWA & CHIPPEWA	10.49	\$59,011
011-653-025-00	GTB	401	EXEMPT (211.71L)	11220 E KI-DAH-KEH MI-KUN	GTB OF OTTAWA & CHIPPEWA	10.48	\$57,806
011-653-026-00	GTB	401	EXEMPT (211.71L)	11216 E KI-DAH-KEH MI-KUN	GTB OF OTTAWA & CHIPPEWA	10.48	\$57,806
011-653-027-00	GTB	401	EXEMPT (211.71L)	11208 E KI-DAH-KEH MI-KUN	GTB OF OTTAWA & CHIPPEWA	10.49	\$59,011
011-653-028-00	GTB	401	EXEMPT (211.71L)	11195 E MCKEESE RD	GTB OF OTTAWA & CHIPPEWA	10.52	\$62,624
011-653-029-00	GTB	401	EXEMPT (211.71L)	11187 E MCKEESE RD	GTB OF OTTAWA & CHIPPEWA	10.51	\$61,419
011-653-030-00	GTB	401	EXEMPT (211.71L)	11181 E MCKEESE RD	GTB OF OTTAWA & CHIPPEWA	10.51	\$61,419
011-653-047-00	GTB	401	EXEMPT (211.71L)	11075 E MCKEESE RD	GTB OF OTTAWA & CHIPPEWA	10.51	\$61,419
011-653-048-00	GTB	401	EXEMPT (211.71L)	11205 E MCKEESE RD	GTB OF OTTAWA & CHIPPEWA	10.52	\$62,624
011-654-007-00	GTB	402	EXEMPT (211.71L)	3052 N PESHAWBESTOWN RD (SUBC)	GTB OF OTTAWA & CHIPPEWA	17.84	\$319,751
011-655-001-00	GTB	401	EXEMPT (211.71L)	3225 N PESHAWBESTOWN RD	GTB OF OTTAWA & CHIPPEWA	10.66	\$79,484
011-655-002-00	GTB	401	EXEMPT (211.71L)	3220 N PESHAWBESTOWN RD	GTB OF OTTAWA & CHIPPEWA	10.60	\$72,258
011-655-003-00	GTB	401	EXEMPT (211.71L)	3201 N PESHAWBESTOWN RD	GTB OF OTTAWA & CHIPPEWA	10.62	\$74,667
011-655-004-00	GTB	401	EXEMPT (211.71L)	3194 N PESHAWBESTOWN RD	GTB OF OTTAWA & CHIPPEWA	10.55	\$66,237
011-655-005-00	GTB	401	EXEMPT (211.71L)	3155 N PESHAWBESTOWN RD	GTB OF OTTAWA & CHIPPEWA	10.62	\$74,667
011-655-006-00	GTB	401	EXEMPT (211.71L)	3160 N PESHAWBESTOWN RD	GTB OF OTTAWA & CHIPPEWA	10.55	\$66,237
011-655-007-00	GTB	401	EXEMPT (211.71L)	3131 N PESHAWBESTOWN RD	GTB OF OTTAWA & CHIPPEWA	10.56	\$67,441
011-655-008-00	GTB	401	EXEMPT (211.71L)	3101 N PESHAWBESTOWN RD	GTB OF OTTAWA & CHIPPEWA	10.53	\$63,828
011-655-049-00	GTB	401	EXEMPT (211.71L)	3085 N PESHAWBESTOWN RD	GTB OF OTTAWA & CHIPPEWA	10.48	\$57,806
011-655-050-00	GTB	401	EXEMPT (211.71L)	3077 N PESHAWBESTOWN RD	GTB OF OTTAWA & CHIPPEWA	10.42	\$50,581
011-655-051-00	GTB	401	EXEMPT (211.71L)	3063 N PESHAWBESTOWN RD	GTB OF OTTAWA & CHIPPEWA	10.46	\$55,398
011-656-074-00	GTB	402	EXEMPT (211.71L)	N ROUBAL RD	GTB OF OTTAWA & CHIPPEWA	22.00	\$242,282
011-658-001-00	GTB	201	EXEMPT (211.71L)	3499 N PUTNAM RD	GTB OF OTTAWA & CHIPPEWA	46.57	\$287,166
011-658-015-00	GTB	402	EXEMPT (211.71L)	N ROUBAL RD	GTB OF OTTAWA & CHIPPEWA	13.42	\$158,822
011-658-018-00	GTB	201	EXEMPT (211.71L)	3505 N PUTNAM RD	GTB OF OTTAWA & CHIPPEWA	10.23	\$21,149
011-658-044-00	GTB	401	EXEMPT (211.71L)	3580 N PUTNAM RD	GTB OF OTTAWA & CHIPPEWA	10.00	\$202,874
011-658-057-00	GTB	402	EXEMPT (211.71L)	3691 N AUS-ME-DAH-KEH (TOWN)	GTB OF OTTAWA & CHIPPEWA	15.00	\$173,399
011-658-065-00	GTB	401	EXEMPT (211.71L)	3740 N KENOSHA TRL	GTB OF OTTAWA & CHIPPEWA	13.11	\$155,598
011-659-001-00	GTB	401	EXEMPT (211.71L)	3513 N PUTNAM RD	GTB OF OTTAWA & CHIPPEWA	10.38	\$45,763
011-659-002-00	GTB	401	EXEMPT (211.71L)	3519 N PUTNAM RD	GTB OF OTTAWA & CHIPPEWA	10.38	\$45,763

Parcel Number	Exempt Type User Alpha 1	Current Class	Exempt code (Taxable status)	Property Address	Owner Name	Acreage	TCV
011-659-003-00	GTB	401	EXEMPT (211.71L)	3521 N PUTNAM RD	GTB OF OTTAWA & CHIPPEWA	10.38	\$45,763
011-659-004-00	GTB	401	EXEMPT (211.71L)	3525 N PUTNAM RD	GTB OF OTTAWA & CHIPPEWA	10.38	\$45,763
011-659-005-00	GTB	401	EXEMPT (211.71L)	3539 N PUTNAM RD	GTB OF OTTAWA & CHIPPEWA	10.38	\$45,763
011-660-001-00	GTB	401	EXEMPT (211.71L)	11208 E KITIGAN MEEKUN	GTB OF OTTAWA & CHIPPEWA	10.43	\$51,785
011-660-002-00	GTB	401	EXEMPT (211.71L)	11192 E KITIGAN MEEKUN	GTB OF OTTAWA & CHIPPEWA	10.43	\$51,785
011-660-003-00	GTB	401	EXEMPT (211.71L)	11176 E KITIGAN MEEKUN	GTB OF OTTAWA & CHIPPEWA	10.43	\$51,785
011-660-004-00	GTB	401	EXEMPT (211.71L)	11160 E KITIGAN MEEKUN	GTB OF OTTAWA & CHIPPEWA	10.43	\$51,785
011-660-005-00	GTB	401	EXEMPT (211.71L)	11144 E KITIGAN MEEKUN	GTB OF OTTAWA & CHIPPEWA	10.43	\$51,785
011-660-006-00	GTB	402	EXEMPT (211.71L)	11112 E KITIGAN MEEKUN	GTB OF OTTAWA & CHIPPEWA	10.43	\$51,785
011-660-007-00	GTB	401	EXEMPT (211.71L)	3831 N NINATIGO MEEKUN	GTB OF OTTAWA & CHIPPEWA	10.43	\$51,785
011-660-008-00	GTB	401	EXEMPT (211.71L)	11096 E KITIGAN MEEKUN	GTB OF OTTAWA & CHIPPEWA	10.43	\$51,785
011-660-009-00	GTB	401	EXEMPT (211.71L)	11080 E KITIGAN MEEKUN	GTB OF OTTAWA & CHIPPEWA	10.43	\$51,785
011-660-010-00	GTB	401	EXEMPT (211.71L)	11064 E KITIGAN MEEKUN	GTB OF OTTAWA & CHIPPEWA	10.43	\$51,785
011-660-011-00	GTB	402	EXEMPT (211.71L)	11048 E KITIGAN MEEKUN	GTB OF OTTAWA & CHIPPEWA	10.43	\$51,785
011-660-012-00	GTB	401	EXEMPT (211.71L)	11032 E KITIGAN MEEKUN	GTB OF OTTAWA & CHIPPEWA	10.43	\$51,785
011-660-013-00	GTB	402	EXEMPT (211.71L)	11016 E KITIGAN MEEKUN	GTB OF OTTAWA & CHIPPEWA	10.43	\$51,785
011-660-014-00	GTB	401	EXEMPT (211.71L)	11000 E KITIGAN MEEKUN	GTB OF OTTAWA & CHIPPEWA	10.68	\$81,892
011-660-014-10	GTB	402	EXEMPT (211.71L)	N NINATIGO MEEKUN	GTB OF OTTAWA & CHIPPEWA	10.32	\$204,123
011-660-015-00	GTB	401	EXEMPT (211.71L)	3815 N NINATIGO MEEKUN	GTB OF OTTAWA & CHIPPEWA	10.45	\$54,194
011-660-016-00	GTB	401	EXEMPT (211.71L)	3799 N NINATIGO MEEKUN	GTB OF OTTAWA & CHIPPEWA	10.45	\$54,194
011-660-017-00	GTB	401	EXEMPT (211.71L)	3818 N NINATIGO MEEKUN	GTB OF OTTAWA & CHIPPEWA	10.45	\$54,194
011-660-018-00	GTB	401	EXEMPT (211.71L)	3802 N NINATIGO MEEKUN	GTB OF OTTAWA & CHIPPEWA	10.45	\$54,194
011-660-019-00	GTB	401	EXEMPT (211.71L)	3786 N NINATIGO MEEKUN	GTB OF OTTAWA & CHIPPEWA	10.45	\$54,194
011-661-001-00	GTB	401	EXEMPT (211.71L)	3770 N NINATIGO MEEKUN A	GTB OF OTTAWA & CHIPPEWA	10.11	\$13,247
011-661-002-00	GTB	402	EXEMPT (211.71L)	N NINATIGO MEEKUM	GTB OF OTTAWA & CHIPPEWA	10.08	\$9,634
011-662-001-00	GTB	401	EXEMPT (211.71L)	3700 N AUS-ME-DAH-KEH C	GTB OF OTTAWA & CHIPPEWA	10.07	\$8,430
011-662-002-00	GTB	401	EXEMPT (211.71L)	3705 N AUS-ME-DAH-KEH A	GTB OF OTTAWA & CHIPPEWA	10.11	\$13,247
011-662-003-00	GTB	401	EXEMPT (211.71L)	3731 N AUS-ME-DAH-KEH A	GTB OF OTTAWA & CHIPPEWA	10.05	\$6,022
011-662-004-00	GTB	402	EXEMPT (211.71L)	N ROUBAL RD	GTB OF OTTAWA & CHIPPEWA	10.05	\$6,022
011-663-001-00	GTB	402	EXEMPT (211.71L)	GIDAAKIIKAA MIKUN	GTB OF OTTAWA & CHIPPEWA	11.04	\$121,357
011-663-002-00	GTB	402	EXEMPT (211.71L)	GIDAAKIIKAA MIKUN	GTB OF OTTAWA & CHIPPEWA	11.43	\$130,391
011-663-003-00	GTB	402	EXEMPT (211.71L)	3601 GIDAAKIIKAA MIKUN	GTB OF OTTAWA & CHIPPEWA	11.44	\$130,623
011-663-004-00	GTB	402	EXEMPT (211.71L)	3615 GIDAAKIIKAA MIKUN	GTB OF OTTAWA & CHIPPEWA	12.16	\$143,239
011-663-005-00	GTB	401	EXEMPT (211.71L)	3623 GIDAAKIIKAA MIKUN	GTB OF OTTAWA & CHIPPEWA	11.41	\$129,928
011-663-006-00	GTB	402	EXEMPT (211.71L)	GIDAAKIIKAA MIKUN	GTB OF OTTAWA & CHIPPEWA	10.94	\$113,204
011-663-007-00	GTB	402	EXEMPT (211.71L)	N PESHAWBESTOWN LN	GTB OF OTTAWA & CHIPPEWA	10.72	\$86,710
011-663-008-00	GTB	402	EXEMPT (211.71L)	N PESHAWBESTOWN LN	GTB OF OTTAWA & CHIPPEWA	10.85	\$102,366
011-663-009-00	GTB	402	EXEMPT (211.71L)	N PESHAWBESTOWN LN	GTB OF OTTAWA & CHIPPEWA	10.81	\$97,548
011-663-010-00	GTB	402	EXEMPT (211.71L)	N PESHAWBESTOWN LN	GTB OF OTTAWA & CHIPPEWA	10.95	\$114,409
011-663-011-00	GTB	402	EXEMPT (211.71L)	N PESHAWBESTOWN LN	GTB OF OTTAWA & CHIPPEWA	11.33	\$128,075
011-663-012-00	GTB	402	EXEMPT (211.71L)	3515 N PESHAWBESTOWN LN	GTB OF OTTAWA & CHIPPEWA	10.84	\$101,161
011-663-013-00	GTB	402	EXEMPT (211.71L)	N PESHAWBESTOWN LN	GTB OF OTTAWA & CHIPPEWA	10.86	\$103,570
011-663-014-00	GTB	401	EXEMPT (211.71L)	3551 N PESHAWBESTOWN RD	GTB OF OTTAWA & CHIPPEWA	10.84	\$101,161
011-663-015-00	GTB	402	EXEMPT (211.71L)	N PESHAWBESTOWN LN	GTB OF OTTAWA & CHIPPEWA	11.12	\$123,210
011-663-016-00	GTB	402	EXEMPT (211.71L)	N PESHAWBESTOWN LN	GTB OF OTTAWA & CHIPPEWA	10.82	\$98,753
011-663-017-00	GTB	402	EXEMPT (211.71L)	GIDAAKIIKAA MIKUN	GTB OF OTTAWA & CHIPPEWA	10.72	\$86,710
011-663-018-00	GTB	402	EXEMPT (211.71L)	3568 GIDAAKIIKAA MIKUN	GTB OF OTTAWA & CHIPPEWA	10.73	\$87,914

Parcel Number	Exempt Type User Alpha 1	Current Class	Exempt code (Taxable status)	Property Address	Owner Name	Acreage	TCV
011-663-019-00	GTB	402	EXEMPT (211.7I)	GIDAAKIIKAA MIKUN	GTB OF OTTAWA & CHIPPEWA	10.86	\$103,570
011-663-020-00	GTB	402	EXEMPT (211.7I)	GIDAAKIIKAA MIKUN	GTB OF OTTAWA & CHIPPEWA	10.88	\$105,978
011-663-021-00	GTB	402	EXEMPT (211.7I)	GIDAAKIIKAA MIKUN	GTB OF OTTAWA & CHIPPEWA	10.87	\$104,774
011-663-022-00	GTB	402	EXEMPT (211.7I)	GIDAAKIIKAA MIKUN	GTB OF OTTAWA & CHIPPEWA	10.69	\$83,097
011-663-023-00	GTB	402	EXEMPT (211.7I)	GIDAAKIIKAA MIKUN	GTB OF OTTAWA & CHIPPEWA	10.67	\$80,688
011-663-024-00	GTB	402	EXEMPT (211.7I)	GIDAAKIIKAA MIKUN	GTB OF OTTAWA & CHIPPEWA	10.79	\$95,140
011-663-901-00	GTB	402	EXEMPT (211.7I)	N PESHAWBESTOWN RD	GTB OF OTTAWA & CHIPPEWA	18.08	\$192,797
011-898-009-00	GTB	410	EXEMPT (211.7I)	3753 N NINATIGO MEEKUN (TOWER)	GTB OF OTTAWA & CHIPPEWA	10.00	\$0
011-910-001-00	GTB	202	EXEMPT (211.7I)	N WEST-BAY SHORE DR	GTB OF OTTAWA & CHIPPEWA	12.62	\$0
042-150-901-00	GTB	402	EXEMPT (211.7I)	E SECOND ST	GTB OF OTTAWA & CHIPPEWA	10.02	\$1,112
008-900-103-03	INDIAN GAMING	251	EXEMPT (211.7I)	9663 N CARLSON RD	TREATY FISH COMPANY	0.00	\$0
001-029-008-10	NONPROFIT	102	EXEMPT (211.7N)	S CENTER HWY	NORTHWEST MICHIGAN HORTIC	10.00	\$211,384
001-029-010-03	NONPROFIT	102	EXEMPT (211.7N)	S CENTER HWY	NORTHWEST MICHIGAN HORTIC	10.43	\$274,429
001-030-020-00	NONPROFIT	102	EXEMPT (211.7N)	6686 S CENTER HWY	NORTHWEST MICHIGAN HORTIC	10.00	\$2,056,035
001-140-001-00	NONPROFIT	402	EXEMPT (211.7O)	E BINGHAM RD	LEELANAU TRAILS ASSOCIATION	11.03	\$734,440
003-005-004-00	NONPROFIT	201	EXEMPT (211.7O)	S BASCH RD	AIR FOUNDATION	14.00	\$178,322
003-006-007-00	NONPROFIT	201	EXEMPT (211.7O)	2653 S BASCH RD	AIR FOUNDATION	10.00	\$195,538
003-131-003-00	NONPROFIT	201	EXEMPT (211.7N)	S PORT ONEIDA RD	CAMP LEELANAU & KOHAHNA	77.81	\$536,379
003-131-004-00	NONPROFIT	202	EXEMPT (211.7N)	S PORT ONEIDA RD	CAMP LEELANAU & KOHAHNA	40.00	\$338,758
003-131-016-00	NONPROFIT	201	EXEMPT (211.7N)	1653 S PORT ONEIDA RD	CAMP LEELANAU & KOHAHNA	22.18	\$219,125
003-131-017-00	NONPROFIT	202	EXEMPT (211.7N)	S PORT ONEIDA RD	CAMP LEELANAU & KOHAHNA	24.00	\$235,822
004-020-009-00	NONPROFIT	202	EXEMPT (211.7O)	E BLUEWATER DR	LEELANAU TRAILS ASSOCIATION	10.17	\$29,489
004-031-042-00	NONPROFIT	202	EXEMPT (211.7O)	E TRAVERSE HWY	SCENIC TRAILS COUNCIL	0.46	\$67,933
004-033-073-00	NONPROFIT	201	EXEMPT (211.7N)	13170 S WEST-BAY SHORE DR	DISCOVERY CENTER GREAT LAK	11.11	\$446,079
004-033-074-00	NONPROFIT	202	EXEMPT (211.7N)	S WEST-BAY SHORE DR	DISCOVERY CENTER GREAT LAK	11.00	\$450,290
004-033-077-00	NONPROFIT	201	EXEMPT (211.7N)	13240 S WEST-BAY SHORE DR	DISCOVERY CENTER GREAT LAK	12.27	\$604,761
004-033-078-00	NONPROFIT	202	EXEMPT (211.7N)	13223 S WEST-BAY SHORE DR	DISCOVERY CENTER GREAT LAK	11.58	\$31,109
004-033-079-00	NONPROFIT	201	EXEMPT (211.7N)	13271 S WEST-BAY SHORE DR	DISCOVERY CENTER GREAT LAK	10.70	\$10,672
004-033-080-00	NONPROFIT	201	EXEMPT (211.7N)	13272 S WEST-BAY SHORE DR	DISCOVERY CENTER GREAT LAK	15.97	\$479,436
004-033-146-00	NONPROFIT	402	EXEMPT (211.7N)	E GRANDVIEW RD	LEELANAU TRAILS ASSOCIATION	17.48	\$150,377
004-140-001-00	NONPROFIT	202	EXEMPT (211.7O)	S LAKE LEELANAU DR	LEELANAU TRAILS ASSOCIATION	17.48	\$282,892
004-898-078-00	NONPROFIT	202	EXEMPT (211.7N)	S WEST-BAY SHORE DR (DEQ L	ROTARY COMMUNITY HARBOR L	10.35	\$7,964
004-898-079-00	NONPROFIT	202	EXEMPT (211.7N)	S WEST-BAY SHORE DR (DEQ L	ROTARY COMMUNITY HARBOR L	11.43	\$30,398
004-898-080-00	NONPROFIT	202	EXEMPT (211.7O)	13293 S WEST-BAY SHORE DR	GRAND TRAVERSE BAY ALLIANC	10.28	\$6,371
004-898-080-10	NONPROFIT	202	EXEMPT (211.7O)	S WEST-BAY SHORE DR (DEQ L	GRAND TRAVERSE BAY ALLIANC	11.13	\$25,065
006-124-012-00	NONPROFIT	201	EXEMPT (211.7O)	S FISHER RD	GLEN LAKE ASSOCIATION INC	0.42	\$41,413
006-336-003-00	NONPROFIT	201	EXEMPT (211.7N)	1610 S PORT ONEIDA RD	CAMP LEELANAU & KOHAHNA	35.82	\$213,230
006-723-001-00	NONPROFIT	201	EXEMPT (211.7N)	S PINE ST	GLEN ARBOR ARTS CENTER INC	0.09	\$58,098
006-723-002-00	NONPROFIT	201	EXEMPT (211.7N)	6031 S LAKE ST	GLEN ARBOR ARTS CENTER INC	0.09	\$126,900
007-003-002-10	NONPROFIT	201	EXEMPT (211.7P)	100 E BELLINGER RD	CEDAR MAPLE CITY LIONS CLUB	2.47	\$469,513
008-114-010-00	NONPROFIT	402	EXEMPT (211.7N)	N COVE TRL	SAVING BIRDS THRU HABITAT	5.98	\$132,277
008-127-013-11	NONPROFIT	402	EXEMPT (211.7N)	E TATCH RD	SAVING BIRDS THRU HABITAT	2.31	\$83,447
008-898-002-00	NONPROFIT	410	EXEMPT (211.7N)	5045 N WEST-BAY SHORE DR	OMENA HISTORICAL SOCIETY	0.06	\$169,540
009-024-003-00	NONPROFIT	201	EXEMPT (211.7P)	7475 E DUCK LAKE RD	VETERANS OF FOREIGN WARS	2.01	\$105,719
009-024-018-40	NONPROFIT	201	EXEMPT (211.7O)	7322 E DUCK LAKE RD	LEELANAU CHRISTIAN NEIGHBO	10.02	\$785,171
009-126-012-00	NONPROFIT	201	EXEMPT (211.7N)	5560 N LELAND WOODS DR	TUSEN TAKK FOUNDATION INC	1.66	\$248,020
009-600-118-00	NONPROFIT	201	EXEMPT (211.7O)	300 S GRAND AVE	BARUCH SLS INC	0.46	\$1,229,158

Parcel Number	Exempt Type User Alpha 1	Current Class	Exempt code (Taxable status)	Property Address	Owner Name	Acreage	TCV
009-600-119-00	NONPROFIT	202	EXEMPT (211.7O)	S CHANDLER ST	BARUCH SLS INC	0.35	\$171,566
009-610-203-00	NONPROFIT	201	EXEMPT (211.7O)	204 W AVENUE A	FISHTOWN PRESERVATION SOCD.10		\$2,275
009-610-204-00	NONPROFIT	201	EXEMPT (211.7O)	206 W AVENUE A	FISHTOWN PRESERVATION SOCD.13		\$149,751
009-610-208-00	NONPROFIT	201	EXEMPT (211.7O)	W RIVER ST	FISHTOWN PRESERVATION SOCD.10		\$2,344
009-610-209-00	NONPROFIT	201	EXEMPT (211.7O)	W RIVER ST	FISHTOWN PRESERVATION SOCD.04		\$709
009-610-210-00	NONPROFIT	201	EXEMPT (211.7O)	205 W RIVER ST	FISHTOWN PRESERVATION SOCD.09		\$1,434
009-750-151-70	NONPROFIT	201	EXEMPT (211.7N)	111 S MAIN ST	LEELANAU COMMUNITY CULTUR	0.66	\$15,018
010-008-024-00	NONPROFIT	202	EXEMPT (211.7MM)	5 SULLIVAN ST	CEDAR CHAMBER OF COMMERCE	1.64	\$27,797
010-008-029-00	NONPROFIT	202	EXEMPT (211.7MM)	5 SULLIVAN ST	CEDAR CHAMBER OF COMMERCE	1.02	\$55,072
010-100-021-00	NONPROFIT	202	EXEMPT (211.7MM)	5 SULLIVAN ST	CEDAR CHAMBER OF COMMERCE	5.24	\$42,253
010-300-007-00	NONPROFIT	202	EXEMPT (211.7MM)	200 E SULLIVAN ST	CEDAR CHAMBER OF COMMERCE	0.11	\$18,764
011-003-013-00	NONPROFIT	402	EXEMPT (211.7W)	N STALLMAN RD	4H YOUTH ASSOCIATION OF	41.66	\$280,098
011-010-009-00	NONPROFIT	402	EXEMPT (211.7W)	N STALLMAN RD	4H YOUTH ASSOCIATION OF	20.57	\$238,763
011-140-001-00	NONPROFIT	402	EXEMPT (211.7N)	S CENTER HWY	TART TRAILS INC	13.52	\$216,611
041-400-010-00	NONPROFIT	402	EXEMPT (211.7O)	11544 S LACORE RD	EMPIRE AREA HERITAGE GROUP	0.33	\$405,705
041-824-007-10	NONPROFIT	402	EXEMPT (211.7O)	11570 S REYNOLDS ST	EMPIRE LIONS CLUB	5.09	\$68,074
042-100-010-00	NONPROFIT	201	EXEMPT (211.7N)	118 E NAGONABA ST	NORTHPORT AREA HERITAGE AS	0.11	\$250,764
042-200-040-01	NONPROFIT	201	EXEMPT (211.7M)	164 S HIGH ST	LEELANAU TWP COM FOUNDATI	1.05	\$225,245
043-140-001-00	NONPROFIT	402	EXEMPT (211.7N)	W FOURTH ST	LEELANAU TRAILS ASSOCIATION	2.24	\$144,407
043-767-002-00	NONPROFIT	201	EXEMPT (211.7N)	100 E DAME ST	INLAND SEAS EDUCATION ASSO	0.90	\$786,351
043-767-002-10	NONPROFIT	202	EXEMPT (211.7N)	E DAME ST	INLAND SEAS EDUCATION ASSO	0.44	\$36,775
043-825-019-00	NONPROFIT	201	EXEMPT (211.7M)	201 W BROADWAY	SUTTONS BAY BINGHAM SENIOR	0.12	\$150,000
043-828-009-00	NONPROFIT	402	EXEMPT (211.7O)	S ELM ST	HILARY THORNHILL CHAPMAN F	8.69	\$192,167
043-828-067-30	NONPROFIT	402	EXEMPT (211.7N)	S SHORE DR	INLAND SEAS EDUCATION ASSO	0.70	\$11,282
051-033-044-00	NONPROFIT	201	EXEMPT (211.7R)	10665 E TRAVERSE HWY	NORTHWEST MICHIGAN HEALTH	0.60	\$131,181
051-033-055-00	NONPROFIT	201	EXEMPT (211.7R)	10767 E TRAVERSE HWY	NORTHWEST MICHIGAN HEALTH	0.81	\$861,464
001-113-022-30	PA 116	402	EXEMPT (211.7O)	4096 S LAKE LEELANAU DR (RE	LEELANAU CONSERVANCY	6.87	\$444,311
001-113-023-00	PA 116	402	EXEMPT (211.7O)	S LAKE LEELANAU DR	LEELANAU CONSERVANCY	17.85	\$1,918,546
009-023-004-00	PA 116	402	EXEMPT (211.7O)	N LAKE LEELANAU DR	LEELANAU CONSERVANCY	32.17	\$1,334,128
001-019-016-00	PA 116 & NONPROFIT	402	EXEMPT (211.7N)	5946 S CENTER HWY	REX DOBSON RUBY ELLEN FAR	18.00	\$630,906
005-033-012-00	PILT	402	EXEMPT (211.7L)	S BENZONIA TRL	STATE OF MICHIGAN	120.00	\$448,098
005-034-001-00	PILT	402	EXEMPT (211.7L)	S BENZONIA TRL	STATE OF MICHIGAN	520.00	\$1,979,422
005-034-004-00	PILT	402	EXEMPT (211.7L)	E OVIATT RD	STATE OF MICHIGAN	39.00	\$224,075
005-035-004-00	PILT	402	EXEMPT (211.7L)	S PLOWMAN RD	STATE OF MICHIGAN	520.00	\$1,995,008
005-036-001-00	PILT	402	EXEMPT (211.7L)	S PLOWMAN RD	STATE OF MICHIGAN	600.00	\$2,298,935
043-140-001-10	RAILROAD	402	EXEMPT (207.407)	S WEST-BAY SHORE DR	RLTD RAILWAY CORP	7.11	\$187,717
001-029-010-02	SCHOOL	102	EXEMPT (211.7N)	S CENTER HWY	MICHIGAN STATE UNIVERSITY	17.72	\$266,790
004-021-020-00	SCHOOL	201	EXEMPT (211.7Z)	11930 S WEST-BAY SHORE DR	WF PATHFINDER LLC	8.89	\$156,614
004-021-020-50	SCHOOL	202	EXEMPT (211.7Z)	S WEST-BAY SHORE DR	WF PATHFINDER LLC	0.04	\$3,436
004-028-151-00	SCHOOL	201	EXEMPT (211.7Z)	11930 S WEST-BAY SHORE DR	WF PATHFINDER LLC	8.63	\$197,257
004-028-154-00	SCHOOL	201	EXEMPT (211.7Z)	S WEST-BAY SHORE DR	WF PATHFINDER LLC	4.13	\$1,037,688
005-022-004-00	SCHOOL	402	EXEMPT (211.7M)	S BENZONIA TRL	EMPIRE RURAL AG SCHOOL	20.00	\$153,431
005-022-005-00	SCHOOL	402	EXEMPT (211.7M)	S BENZONIA TRL	EMPIRE RURAL AG SCHOOL	80.00	\$335,906
005-022-008-00	SCHOOL	402	EXEMPT (211.7M)	S BENZONIA TRL	EMPIRE RURAL AG SCHOOL	80.00	\$335,906
006-101-013-00	SCHOOL	401	EXEMPT (211.7M)	3030 S PORT ONEIDA RD	GLEN LAKE COMMUNITY SCHOOL	1.00	\$27,670
006-114-012-00	SCHOOL	201	EXEMPT (211.7N)	S HOMESTEAD RD	LEELANAU CENTER FOR EDUCAT	15.74	\$1,608,180
006-114-013-00	SCHOOL	201	EXEMPT (211.7M)	S HOMESTEAD RD	LEELANAU SCHOOLS & LIBRARY	1.03	\$467,707



Parcel Number	Exempt Type User Alpha 1	Current Class	Exempt code (Taxable status)	Property Address	Owner Name	Acreage	TCV
006-122-104-10	SCHOOL	202	EXEMPT (211.7N)	W HARBOR HWY	LEELANAU CENTER FOR EDUCATION	0.12	\$147,785
006-123-009-00	SCHOOL	201	EXEMPT (211.7N)	5233 S OLD HOMESTEAD RD	LEELANAU CENTER FOR EDUCATION	18.60	\$145,774
006-123-009-10	SCHOOL	201	EXEMPT (211.7N)	1 S OLD HOMESTEAD RD	LEELANAU SCHOOLS & LIBRARY	0.03	\$25,174
007-006-025-00	SCHOOL	201	EXEMPT (211.7Z)	3245 W BURDICKVILLE RD	GLEN LAKE COMMUNITY SCHOOLS	25.33	\$195,201
007-006-026-00	SCHOOL	202	EXEMPT (211.7Z)	W BURDICKVILLE RD	GLEN LAKE COMMUNITY SCHOOLS	5.00	\$86,266
007-007-001-00	SCHOOL	202	EXEMPT (211.7Z)	W BURDICKVILLE RD	GLEN LAKE COMMUNITY SCHOOLS	20.00	\$246,684
007-007-003-00	SCHOOL	201	EXEMPT (211.7Z)	3375 W BURDICKVILLE RD	GLEN LAKE COMMUNITY SCHOOLS	36.55	\$234,339
008-018-002-00	SCHOOL	402	EXEMPT (211.7M)	N PURKISS RD	NORTHPORT PUBLIC SCHOOLS	0.15	\$24,644
009-009-002-00	SCHOOL	201	EXEMPT (211.7Z)	200 N GRAND AVE	LELAND PUBLIC SCHOOLS	3.71	\$285,105
009-024-003-20	SCHOOL	201	EXEMPT (211.7Z)	E DUCK LAKE RD	LEELANAU MONTESSORI	1.52	\$68,929
009-024-003-30	SCHOOL	201	EXEMPT (211.7N)	7401 E DUCK LAKE RD	LEELANAU MONTESSORI	3.03	\$100,473
009-025-002-00	SCHOOL	201	EXEMPT (211.7S)	307 S ST MARYS ST	ST MARYS OF THE ASSUMPTION	10.44	\$167,397
009-203-004-00	SCHOOL	402	EXEMPT (211.7M)	N MANITOU ISLAND	TOWNSHIP SCHOOL UNIT	1.00	\$62,528
009-580-401-00	SCHOOL	201	EXEMPT (211.7Z)	200 N GRAND AVE	LELAND PUBLIC SCHOOLS	1.97	\$83,545
042-200-001-00	SCHOOL	402	EXEMPT (211.7M)	104 S WING ST	NORTHPORT PUBLIC SCHOOLS	4.47	\$427,566
042-200-057-00	SCHOOL	201	EXEMPT (211.7M)	S WING ST	NORTHPORT PUBLIC SCHOOLS	0.54	\$0
042-234-030-10	SCHOOL	202	EXEMPT (211.7M)	410 W THIRD ST (REC AREA)	NORTHPORT PUBLIC SCHOOLS	12.06	\$182,154
042-500-052-00	SCHOOL	006	EXEMPT (211.7M)	S SHABWASUNG ST	NORTHPORT PUBLIC SCHOOLS	0.40	\$0
042-500-054-00	SCHOOL	006	EXEMPT (211.7M)	S SHABWASUNG ST	NORTHPORT PUBLIC SCHOOLS	2.02	\$0
043-829-018-00	SCHOOL	201	EXEMPT (211.7M)	310 S ELM ST	SUTTONS BAY PUBLIC SCHOOLS	23.45	\$243,500
043-829-020-10	SCHOOL	006	EXEMPT (211.7M)	310 S ELM ST	SUTTONS BAY PUBLIC SCHOOLS	0.29	\$150,240
043-829-024-00	SCHOOL	201	EXEMPT (211.7M)	500 S ELM ST (PKG LOT)	SUTTONS BAY PUBLIC SCHOOLS	36.35	\$267,040
001-015-009-00	STATE	402	EXEMPT (211.7L)	S WEST-BAY SHORE DR	STATE OF MICHIGAN	0.25	\$2,917
004-004-022-00	STATE	402	EXEMPT (211.7L)	S WEST-BAY SHORE DR	STATE OF MICHIGAN	0.30	\$25,767
004-031-035-00	STATE	202	EXEMPT (211.7L)	S BUGAI RD	STATE OF MICHIGAN	0.24	\$60,044
004-125-007-25	STATE	202	EXEMPT (211.7L)	12708 S BUGAI RD (TOWER)	STATE OF MICHIGAN	15.97	\$184,060
005-021-022-10	STATE	402	EXEMPT (211.7L)	S FREDRICKSON RD	STATE OF MICHIGAN	0.05	\$1,384
005-022-002-50	STATE	402	EXEMPT (211.7L)	11223 S BENZONIA TRL (TOWER)	STATE OF MICHIGAN	18.02	\$145,284
005-022-007-00	STATE	402	EXEMPT (211.7L)	W EMPIRE HWY	STATE OF MICHIGAN	0.79	\$18,124
006-662-005-00	STATE	201	EXEMPT (211.7L)	S PINE ST	STATE OF MICHIGAN	0.50	\$399,857
006-820-010-00	STATE	402	EXEMPT (211.7L)	W DAY FOREST RD	STATE OF MICHIGAN	0.69	\$155,493
007-025-001-00	STATE	402	EXEMPT (211.7L)	E KASSON RD	STATE OF MICHIGAN	160.00	\$610,080
007-025-004-00	STATE	402	EXEMPT (211.7L)	E TRAVERSE HWY	STATE OF MICHIGAN	160.00	\$610,080
007-026-013-00	STATE	402	EXEMPT (211.7L)	E TRAVERSE HWY	STATE OF MICHIGAN	200.00	\$762,600
007-035-007-01	STATE	402	EXEMPT (211.7L)	S MAPLE CITY RD	STATE OF MICHIGAN	240.00	\$915,120
007-036-001-00	STATE	402	EXEMPT (211.7L)	E TRAVERSE HWY	STATE OF MICHIGAN	640.00	\$2,440,320
008-006-006-00	STATE	201	EXEMPT (211.7L)	15500 N LIGHTHOUSE POINT RD	STATE OF MICHIGAN	14.00	\$189,176
008-006-007-00	STATE	402	EXEMPT (211.7L)	15390 N LIGHTHOUSE POINT RD	STATE OF MICHIGAN	9.54	\$125,248
008-018-012-00	STATE	402	EXEMPT (211.7L)	N PURKISS RD	STATE OF MICHIGAN	37.51	\$323,758
008-019-031-00	STATE	402	EXEMPT (211.7L)	E WOOLSEY LAKE RD	STATE OF MICHIGAN	1.14	\$59,001
008-213-007-00	STATE	402	EXEMPT (211.7L)	N CATHEAD BAY DR	STATE OF MICHIGAN	31.88	\$299,150
008-224-005-00	STATE	402	EXEMPT (211.7L)	E WOOLSEY LAKE RD	NPP REAL ESTATE CO NO 1 INC	3.50	\$66,868
008-430-032-10	STATE	402	EXEMPT (211.7L)	N CATHEAD BAY DR	STATE OF MICHIGAN	0.11	\$6,117
008-830-022-00	STATE	402	EXEMPT (211.7L)	SOUTH FOX ISLAND	STATE OF MICHIGAN	130.22	\$3,402,225
008-830-024-00	STATE	402	EXEMPT (211.7L)	SOUTH FOX ISLAND	STATE OF MICHIGAN	75.77	\$2,011,867
008-830-031-00	STATE	402	EXEMPT (211.7L)	SOUTH FOX ISLAND	STATE OF MICHIGAN	43.31	\$1,201,663
008-830-032-00	STATE	402	EXEMPT (211.7L)	SOUTH FOX ISLAND	STATE OF MICHIGAN	114.14	\$2,982,107

Parcel Number	Exempt Type User Alpha 1	Current Class	Exempt code (Taxable status)	Property Address	Owner Name	Acreage	TCV
008-830-033-00	STATE	402	EXEMPT (211.7L)	SOUTH FOX ISLAND	STATE OF MICHIGAN	64.49	\$1,732,168
009-910-002-00	STATE	202	EXEMPT (211.7L)	W RIVER ST	SOUTH & NORTH MANITOU ISLAND	0.11	\$365,044
010-005-037-00	STATE	402	EXEMPT (211.7L)	S SCHOMBERG RD	STATE OF MICHIGAN	19.80	\$84,296
010-005-041-00	STATE	402	EXEMPT (211.7L)	S SCHOMBERG RD	STATE OF MICHIGAN	40.00	\$128,203
010-008-001-00	STATE	402	EXEMPT (211.7L)	S SCHOMBERG RD	STATE OF MICHIGAN	160.00	\$354,078
010-008-002-00	STATE	102	EXEMPT (211.7L)	S SCHOMBERG RD	STATE OF MICHIGAN	40.00	\$128,203
010-008-004-00	STATE	402	EXEMPT (211.7L)	E BELLINGER RD	STATE OF MICHIGAN	40.00	\$128,203
010-008-013-50	STATE	402	EXEMPT (211.7L)	S CEDAR RD	STATE OF MICHIGAN	44.18	\$135,822
010-008-015-00	STATE	402	EXEMPT (211.7L)	S CEDAR RD	STATE OF MICHIGAN	80.00	\$191,352
010-008-020-00	STATE	402	EXEMPT (211.7L)	S CEDAR RD	STATE OF MICHIGAN	40.00	\$128,203
010-010-001-00	STATE	402	EXEMPT (211.7L)	S WEISLER RD	STATE OF MICHIGAN	42.46	\$132,687
010-015-005-00	STATE	402	EXEMPT (211.7L)	E GALLIVAN RD	STATE OF MICHIGAN	40.00	\$128,203
010-015-007-00	STATE	402	EXEMPT (211.7L)	E GALLIVAN RD	STATE OF MICHIGAN	40.00	\$128,203
010-016-003-00	STATE	402	EXEMPT (211.7L)	S CEDAR RD	STATE OF MICHIGAN	40.00	\$128,203
010-016-007-00	STATE	402	EXEMPT (211.7L)	E GALLIVAN RD	STATE OF MICHIGAN	40.00	\$128,203
010-016-012-00	STATE	402	EXEMPT (211.7L)	E GALLIVAN RD	STATE OF MICHIGAN	40.00	\$128,203
010-020-001-10	STATE	402	EXEMPT (211.7L)	E ALPINE RD	STATE OF MICHIGAN	40.00	\$128,203
010-021-005-00	STATE	402	EXEMPT (211.7L)	3829 E ALPINE RD (REC AREA)	STATE OF MICHIGAN	36.00	\$120,126
010-030-006-00	STATE	402	EXEMPT (211.7L)	S TAGER RD	STATE OF MICHIGAN	87.91	\$572,322
010-030-009-10	STATE	402	EXEMPT (211.7L)	S TAGER RD	STATE OF MICHIGAN	160.00	\$1,016,448
010-031-003-00	STATE	402	EXEMPT (211.7L)	S TAGER RD	STATE OF MICHIGAN	18.20	\$80,020
011-016-009-30	STATE	402	EXEMPT (211.7L)	N WEST-BAY SHORE DR	STATE OF MICHIGAN	1.98	\$43,123
011-016-013-00	STATE	402	EXEMPT (211.7L)	921 N WEST-BAY SHORE DR (RESTAURANT)	STATE OF MICHIGAN	44.00	\$364,947
051-033-039-20	STATE	202	EXEMPT (211.7L)	E TRAVERSE HWY	STATE OF MICHIGAN	4.75	\$938,609
051-033-133-00	STATE	202	EXEMPT (211.7L)	S WEST-BAY SHORE DR	STATE OF MICHIGAN	0.11	\$2,571
001-015-001-10	TELEPHONE	202	EXEMPT (207.4(1))	4000 S WEST-BAY SHORE DR	CENTURYTEL OF MICHIGAN INC	1.14	\$16,950
006-031-027-15	TELEPHONE	201	EXEMPT (207.4(1))	615 W TRUMBULL RD	CENTURYTEL OF MICHIGAN INC	0.09	\$23,600
006-127-009-00	TELEPHONE	201	EXEMPT (207.4(1))	5 GLEN LAKE RD	MICHIGAMA WESTERN TELEPHONE CO	1.70	\$112,311
006-898-004-00	TELEPHONE	201	EXEMPT (207.4(1))	5 HOMESTEAD RD	CENTURYTEL OF MICHIGAN INC	0.01	\$27,427
009-021-013-00	TELEPHONE	202	EXEMPT (207.4(1))	507 E DUCK LAKE RD	MICHIGAN BELL TELEPHONE CO	0.43	\$69,424
010-005-056-00	TELEPHONE	202	EXEMPT (207.4(1))	5 SULLIVAN ST	CENTURYTEL OF MICHIGAN INC	0.05	\$8,165
010-005-057-00	TELEPHONE	202	EXEMPT (207.4(1))	3049 E SULLIVAN ST	CENTURYTEL OF MICHIGAN INC	0.12	\$22,791
041-701-002-10	TELEPHONE	202	EXEMPT (211.70)	11725 S LARUE ST	CENTURYTEL OF MICHIGAN INC	0.04	\$20,323
041-701-003-00	TELEPHONE	202	EXEMPT (211.70)	S LARUE ST	LEELANAU TELEPHONE CO	0.01	\$9,159
042-450-079-00	TELEPHONE	201	EXEMPT (207.4(1))	104 E FOURTH ST	MICHIGAN BELL TELEPHONE CO	0.13	\$0
043-769-145-00	TELEPHONE	201	EXEMPT (211.71L)	306 N ST JOSEPHS ST	MICHIGAMA WESTERN TELEPHONE CO	0.32	\$282,880
001-004-014-00	TWP	402	EXEMPT (211.7M)	2971 S CENTER HWY	TOWNSHIP OF BINGHAM	3.30	\$40,568
001-028-021-00	TWP	402	EXEMPT (211.7M)	S WEST-BAY SHORE DR	TOWNSHIP OF BINGHAM	2.89	\$39,564
001-031-003-00	TWP	401	EXEMPT (211.7M)	7189 S CENTER HWY	TOWNSHIP OF BINGHAM	0.64	\$4,132
001-031-034-00	TWP	402	EXEMPT (211.7M)	S CENTER HWY	TOWNSHIP OF BINGHAM	1.84	\$23,355
001-032-005-00	TWP	401	EXEMPT (211.7M)	7171 S CENTER HWY	TOWNSHIP OF BINGHAM	1.38	\$18,776
001-113-004-00	TWP	402	EXEMPT (211.7M)	E DONNER RD	TOWNSHIP OF BINGHAM	20.00	\$216,209
001-113-008-00	TWP	402	EXEMPT (211.7M)	E DONNER RD	TOWNSHIP OF BINGHAM	40.00	\$397,293
001-113-011-00	TWP	402	EXEMPT (211.7M)	E DONNER RD	TOWNSHIP OF BINGHAM	47.00	\$457,466
001-124-001-01	TWP	402	EXEMPT (211.7M)	E MELISSA DR	TOWNSHIP OF BINGHAM	34.90	\$117,905
001-124-001-96	TWP	401	EXEMPT (211.7M)	E DONNER RD	TOWNSHIP OF BINGHAM	15.82	\$175,873
001-124-034-00	TWP	402	EXEMPT (211.7M)	S PARK RD	TOWNSHIP OF BINGHAM	0.99	\$179,242

Parcel Number	Exempt Type User Alpha 1	Current Class	Exempt code (Taxable status)	Property Address	Owner Name	Acreage	TCV
001-200-003-00	TWP	402	EXEMPT (211.7M)	S WEST-BAY SHORE DR	TOWNSHIP OF BINGHAM	0.51	\$8,220
002-014-002-00	TWP	401	EXEMPT (211.7M)	E HOHNKE RD	TOWNSHIP OF CENTERVILLE	0.47	\$139,478
002-015-007-00	TWP	402	EXEMPT (211.7M)	S FRENCH RD	TOWNSHIP OF CENTERVILLE	0.19	\$4,855
002-022-005-01	TWP	201	EXEMPT (211.7M)	5001 S FRENCH RD	TOWNSHIP OF CENTERVILLE	0.75	\$15,126
002-031-001-10	TWP	402	EXEMPT (211.7M)	S GOOD HARBOR TRL	TOWNSHIP OF CENTERVILLE	0.24	\$3,417
002-031-006-00	TWP	402	EXEMPT (211.7M)	E GATZKE RD	TOWNSHIP OF CENTERVILLE	14.04	\$171,054
003-006-025-10	TWP	402	EXEMPT (211.7M)	W HARBOR HWY	TOWNSHIP OF CLEVELAND	0.80	\$19,925
003-010-024-00	TWP	402	EXEMPT (211.7M)	W TRAVERSE LAKE RD	TOWNSHIP OF CLEVELAND	1.40	\$270,870
003-014-061-00	TWP	402	EXEMPT (211.7M)	E HARBOR HWY	TOWNSHIP OF CLEVELAND	0.04	\$996
003-015-011-00	TWP	201	EXEMPT (211.7M)	955 W HARBOR HWY	TOWNSHIP OF CLEVELAND	0.52	\$382,070
003-015-012-00	TWP	402	EXEMPT (211.7M)	S BOHEMIAN RD	TOWNSHIP OF CLEVELAND	5.01	\$10,187
004-005-002-00	TWP	202	EXEMPT (211.7M)	E LAKEVIEW HILLS RD	TOWNSHIP OF ELMWOOD	4.00	\$126,499
004-020-034-10	TWP	202	EXEMPT (211.7M)	9505 E CHERRY BEND RD	TOWNSHIP OF ELMWOOD	6.47	\$131,981
004-021-023-00	TWP	202	EXEMPT (211.7M)	E CHERRY BEND RD	TOWNSHIP OF ELMWOOD	14.91	\$180,436
004-021-024-00	TWP	202	EXEMPT (211.7M)	E CHERRY BEND RD	TOWNSHIP OF ELMWOOD	39.08	\$265,877
004-028-056-20	TWP	202	EXEMPT (211.7M)	S WEST-BAY SHORE DR	TOWNSHIP OF ELMWOOD	0.02	\$39,275
004-028-101-00	TWP	201	EXEMPT (211.7M)	10750 E CHERRY BEND RD (TOWNSHIP OF ELMWOOD	TOWNSHIP OF ELMWOOD	0.70	\$138,756
004-028-127-00	TWP	201	EXEMPT (211.7M)	10090 E LINCOLN RD	TOWNSHIP OF ELMWOOD	5.96	\$568,269
004-028-129-10	TWP	201	EXEMPT (211.7M)	10163 E AVONDALE LN	TOWNSHIP OF ELMWOOD	5.00	\$691,601
004-028-129-20	TWP	202	EXEMPT (211.7M)	E CHERRY BEND RD	TOWNSHIP OF ELMWOOD	4.66	\$131,778
004-033-066-20	TWP	202	EXEMPT (211.7M)	E GRANDVIEW RD	TOWNSHIP OF ELMWOOD	4.91	\$498,591
004-033-082-00	TWP	201	EXEMPT (211.7M)	13051 S WEST-BAY SHORE DR	TOWNSHIP OF ELMWOOD	9.43	\$120,590
004-033-093-10	TWP	201	EXEMPT (211.7M)	13488 S WEST-BAY SHORE DR	TOWNSHIP OF ELMWOOD	0.07	\$52,700
004-113-027-00	TWP	006	EXEMPT (211.7M)	10725 S SLOPE DR	TOWNSHIP OF ELMWOOD	6.41	\$135,787
004-898-082-00	TWP	202	EXEMPT (211.7M)	S WEST-BAY SHORE DR (DEQ LBT)	TOWNSHIP OF ELMWOOD	9.23	\$138,439
004-898-083-00	TWP	202	EXEMPT (211.7M)	S WEST-BAY SHORE DR (DEQ LBT)	TOWNSHIP OF ELMWOOD	0.92	\$79,020
004-898-084-00	TWP	202	EXEMPT (211.7M)	S WEST-BAY SHORE DR (DEQ LBT)	TOWNSHIP OF ELMWOOD	11.48	\$169,188
005-008-009-00	TWP	402	EXEMPT (211.7M)	S DUNE HWY	TOWNSHIP OF EMPIRE	50.06	\$252,389
005-017-007-00	TWP	402	EXEMPT (211.7M)	S DUNE HWY	TOWNSHIP OF EMPIRE	1.30	\$30,456
005-017-009-00	TWP	402	EXEMPT (211.7M)	S DUNE HWY	TOWNSHIP OF EMPIRE	0.75	\$17,847
005-027-006-00	TWP	402	EXEMPT (211.7M)	S BENZONIA TRL	TOWNSHIP OF EMPIRE	40.00	\$230,210
005-027-007-00	TWP	402	EXEMPT (211.7M)	S BENZONIA TRL	TOWNSHIP OF EMPIRE	40.00	\$226,704
005-033-002-00	TWP	402	EXEMPT (211.7M)	7264 W OSBORN RD	TOWNSHIP OF EMPIRE &	160.00	\$607,854
005-034-005-00	TWP	402	EXEMPT (211.7M)	E OVIATT RD	TOWNSHIP OF EMPIRE	1.00	\$20,753
006-122-004-00	TWP	402	EXEMPT (211.7M)	W WESTERN AVE	TOWNSHIP OF GLEN ARBOR	0.78	\$21,583
006-122-043-10	TWP	402	EXEMPT (211.7M)	W RIVER RD	TOWNSHIP OF GLEN ARBOR	0.10	\$2,767
006-122-045-10	TWP	402	EXEMPT (211.7M)	W RIVER RD	TOWNSHIP OF GLEN ARBOR	0.03	\$830
006-122-073-00	TWP	201	EXEMPT (211.7M)	6394 W WESTERN AVE	TOWNSHIP OF GLEN ARBOR	0.63	\$1,365,340
006-122-077-00	TWP	202	EXEMPT (211.7M)	W WESTERN AVE	TOWNSHIP OF GLEN ARBOR	0.50	\$134,975
006-123-009-05	TWP	402	EXEMPT (211.7M)	W HARBOR HWY	TOWNSHIP OF GLEN ARBOR	6.25	\$79,026
006-124-049-00	TWP	402	EXEMPT (211.7M)	S MILLER HILL RD	TOWNSHIP OF GLEN ARBOR	40.00	\$230,210
006-127-015-00	TWP	201	EXEMPT (211.7M)	6047 S GLEN LAKE RD	TOWNSHIP OF GLEN ARBOR	2.80	\$47,434
006-127-027-30	TWP	201	EXEMPT (211.7M)	6401 W STATE ST	TOWNSHIP OF GLEN ARBOR	3.82	\$2,951,690
006-203-023-10	TWP	201	EXEMPT (211.7M)	S GLEN LAKE RD	TOWNSHIP OF GLEN ARBOR	0.07	\$107,923
006-530-001-00	TWP	201	EXEMPT (211.7M)	S LAKE ST	TOWNSHIP OF GLEN ARBOR	0.41	\$167,332
006-661-007-50	TWP	201	EXEMPT (211.7M)	5973 S LAKE ST	TOWNSHIP OF GLEN ARBOR	0.20	\$346,544
006-661-008-50	TWP	201	EXEMPT (211.7M)	S LAKE ST	TOWNSHIP OF GLEN ARBOR	0.06	\$44,542

Parcel Number	Exempt Type User Alpha 1	Current Class	Exempt code (Taxable status)	Property Address	Owner Name	Acreage	TCV
007-002-006-00	TWP	201	EXEMPT (211.7T)	E CEMETERY RD	TOWNSHIP OF KASSON	3.00	\$69,038
007-003-033-00	TWP	201	EXEMPT (211.7X)	E BELLINGER RD	TOWNSHIP OF KASSON	0.92	\$120,025
007-016-011-00	TWP	201	EXEMPT (211.7M)	10988 S NEWMAN RD	TOWNSHIP OF KASSON	1.63	\$46,091
007-026-006-00	TWP	201	EXEMPT (211.7T)	E KASSON RD	TOWNSHIP OF KASSON	2.00	\$127,262
008-104-001-00	TWP	201	EXEMPT (211.7M)	9995 N MORNING SIDE DR	TOWNSHIP OF LEELANAU	61.63	\$600,204
008-126-027-00	TWP	402	EXEMPT (211.7M)	5228 N KALCHIK RD (CEMETARY)	TOWNSHIP OF LEELANAU	2.97	\$98,318
008-126-036-00	TWP	402	EXEMPT (211.7M)	N WEST-BAY SHORE DR	TOWNSHIP OF LEELANAU	0.05	\$0
008-135-002-00	TWP	402	EXEMPT (211.7M)	5000 N WEST-BAY SHORE DR	TOWNSHIP OF LEELANAU	0.13	\$188,404
008-136-014-00	TWP	402	EXEMPT (211.7M)	N OMENA POINT RD	TOWNSHIP OF LEELANAU	0.34	\$4,011
008-224-003-00	TWP	201	EXEMPT (211.7M)	13591 E WOOLSEY LAKE RD	TOWNSHIP OF LEELANAU	202.45	\$1,683,739
008-228-020-00	TWP	402	EXEMPT (211.7M)	N FOXVIEW DR	TOWNSHIP OF LEELANAU	2.72	\$53,637
008-228-021-00	TWP	402	EXEMPT (211.7M)	N FOXVIEW DR	TOWNSHIP OF LEELANAU	0.60	\$16,165
008-229-001-00	TWP	402	EXEMPT (211.7M)	10001 E PETERSON PARK RD (REC AREA)	TOWNSHIP OF LEELANAU	7.90	\$60,778
008-229-002-00	TWP	402	EXEMPT (211.7M)	N FOXVIEW DR	TOWNSHIP OF LEELANAU	0.13	\$3,502
008-229-004-00	TWP	402	EXEMPT (211.7M)	E PETERSON PARK RD	TOWNSHIP OF LEELANAU	0.35	\$9,430
008-233-025-02	TWP	201	EXEMPT (211.7M)	10001 E MELKILD RD	TOWNSHIP OF LEELANAU	4.15	\$110,970
008-420-017-00	TWP	402	EXEMPT (211.7M)	12601 N ISLAND VIEW DR (REC AREA)	TOWNSHIP OF LEELANAU	0.75	\$0
008-420-901-00	TWP	402	EXEMPT (211.7M)	N ISLAND VIEW DR	TOWNSHIP OF LEELANAU	0.99	\$4,011
009-009-019-00	TWP	402	EXEMPT (211.7M)	S CHANDLER ST	TOWNSHIP OF LELAND	0.04	\$645
009-009-026-00	TWP	402	EXEMPT (211.7M)	S FOURTH ST	TOWNSHIP OF LELAND	0.55	\$69,884
009-010-020-00	TWP	402	EXEMPT (211.7M)	E PEARL ST	TOWNSHIP OF LELAND	0.05	\$15,600
009-010-024-00	TWP	402	EXEMPT (211.7M)	W PEARL ST	TOWNSHIP OF LELAND	0.65	\$176,643
009-010-025-00	TWP	402	EXEMPT (211.7M)	N TERRACE CT	TOWNSHIP OF LELAND	0.64	\$182,039
009-011-016-00	TWP	102	EXEMPT (211.7M)	E HORN RD	TOWNSHIP OF LELAND	0.71	\$44,395
009-011-017-00	TWP	402	EXEMPT (211.7T)	E HORN RD	TOWNSHIP OF LELAND	2.19	\$146,872
009-023-038-10	TWP	201	EXEMPT (211.7M)	352 W MAIN ST	TOWNSHIP OF LELAND	0.49	\$50,090
009-023-048-00	TWP	402	EXEMPT (211.7M)	N POPP RD	TOWNSHIP OF LELAND	0.40	\$123,565
009-023-049-00	TWP	402	EXEMPT (211.7M)	N POPP RD	TOWNSHIP OF LELAND	0.82	\$198,293
009-026-006-10	TWP	201	EXEMPT (211.7M)	6489 E DUCK LAKE RD	TOWNSHIP OF LELAND	0.55	\$682,631
009-026-016-00	TWP	402	EXEMPT (211.7M)	S GERTRUDE ST	TOWNSHIP OF LELAND	1.11	\$85,505
009-026-023-00	TWP	402	EXEMPT (211.7M)	73 S POPP RD (REC AREA)	TOWNSHIP OF LELAND	39.40	\$301,248
009-026-024-00	TWP	201	EXEMPT (211.7M)	441 S POPP RD	TOWNSHIP OF LELAND	60.73	\$355,054
009-134-009-00	TWP	202	EXEMPT (211.7T)	N MANITOU TRL	TOWNSHIP OF LELAND	1.05	\$175,475
009-134-024-10	TWP	402	EXEMPT (211.7M)	4805 N MANITOU TRL (REC AREA)	TOWNSHIP OF LELAND	31.10	\$4,060,487
009-134-024-20	TWP	402	EXEMPT (211.7M)	N MANITOU TRL	TOWNSHIP OF LELAND	34.80	\$407,388
009-134-024-30	TWP	402	EXEMPT (211.7M)	N MANITOU TRL	TOWNSHIP OF LELAND	36.60	\$424,545
009-135-025-00	TWP	402	EXEMPT (211.7M)	N LAKE LEELANAU DR	TOWNSHIP OF LELAND	0.84	\$284,989
009-135-026-00	TWP	402	EXEMPT (211.7M)	4343 N LAKE LEELANAU DR (BOX)	TOWNSHIP OF LELAND	2.40	\$46,346
009-135-027-00	TWP	402	EXEMPT (211.7M)	N LAKE LEELANAU DR	TOWNSHIP OF LELAND	0.48	\$10,922
009-550-121-20	TWP	401	EXEMPT (211.7M)	E UNION ST	TOWNSHIP OF LELAND	2.56	\$93,466
009-580-001-14	TWP	201	EXEMPT (211.7M)	203 S GRAND AVE	TOWNSHIP OF LELAND	0.72	\$275,118
009-590-100-00	TWP	201	EXEMPT (211.7M)	826 E UNION ST	TOWNSHIP OF LELAND	8.78	\$157,921
009-610-100-00	TWP	201	EXEMPT (211.7M)	107 N LAKE ST	TOWNSHIP OF LELAND	1.60	\$33,310
009-610-206-00	TWP	402	EXEMPT (211.7M)	W AVENUE A	TOWNSHIP OF LELAND	0.47	\$156,819
009-610-206-10	TWP	402	EXEMPT (211.7M)	W AVENUE A	TOWNSHIP OF LELAND	0.22	\$5,006
009-610-301-10	TWP	402	EXEMPT (211.7M)	E CEDAR ST	TOWNSHIP OF LELAND	0.52	\$11,832
009-730-702-00	TWP	402	EXEMPT (211.7M)	S LAKE ST	TOWNSHIP OF LELAND	0.11	\$72,500

Parcel Number	Exempt Type User Alpha 1	Current Class	Exempt code (Taxable status)	Property Address	Owner Name	Acreage	TCV
009-750-210-50	TWP	201	EXEMPT (211.7M)	203 E CEDAR ST	TOWNSHIP OF LELAND	0.80	\$12,894
010-003-027-00	TWP	402	EXEMPT (211.7M)	9251 S SOLON PARK RD (REC AREA)	TOWNSHIP OF SOLON	1.13	\$239,118
010-003-040-00	TWP	402	EXEMPT (211.7L)	S SOLON PARK RD	TOWNSHIP OF SOLON	1.15	\$31,997
010-005-032-00	TWP	402	EXEMPT (211.7M)	8881 S KASSON ST (PKG LOT)	TOWNSHIP OF SOLON	3.87	\$29,619
010-005-035-00	TWP	201	EXEMPT (211.7M)	3075 E SULLIVAN ST	TOWNSHIP OF SOLON	13.07	\$151,496
010-005-036-00	TWP	201	EXEMPT (211.7M)	S KASSON ST	TOWNSHIP OF SOLON	2.16	\$21,113
010-005-039-00	TWP	202	EXEMPT (211.7M)	8889 S KASSON ST	TOWNSHIP OF SOLON	0.64	\$5,880
010-005-040-00	TWP	202	EXEMPT (211.7M)	S KASSON ST	TOWNSHIP OF SOLON	10.70	\$58,278
010-005-043-00	TWP	201	EXEMPT (211.7M)	3215 E SULLIVAN ST (REC AREA)	TOWNSHIP OF SOLON	0.20	\$36,491
010-005-045-00	TWP	201	EXEMPT (211.7M)	S KASSON ST	TOWNSHIP OF SOLON	0.05	\$9,184
010-005-046-00	TWP	201	EXEMPT (211.7M)	8907 S KASSON ST	TOWNSHIP OF SOLON & CENTER	0.60	\$732,134
010-005-048-00	TWP	402	EXEMPT (211.7M)	S KASSON ST	TOWNSHIP OF SOLON	0.21	\$29,880
010-008-009-00	TWP	402	EXEMPT (211.7M)	S KASSON ST	TOWNSHIP OF SOLON	2.55	\$38,943
010-008-021-00	TWP	402	EXEMPT (211.7M)	E COLUMBUS ST	TOWNSHIP OF SOLON	0.18	\$78,315
010-020-016-00	TWP	402	EXEMPT (211.7M)	3265 E VLACK PARK RD (REC AREA)	TOWNSHIP OF SOLON	35.00	\$285,269
010-020-017-00	TWP	402	EXEMPT (211.7MM)	5 VLACK PARK RD	TOWNSHIP OF SOLON	7.31	\$86,699
010-020-025-00	TWP	402	EXEMPT (211.7M)	11577 S CEDAR RD (CEMETARY)	TOWNSHIP OF SOLON	2.23	\$277,500
010-028-002-00	TWP	401	EXEMPT (211.7MM)	2000 S SOLON RD	TOWNSHIP OF SOLON	0.55	\$109,973
010-100-030-00	TWP	402	EXEMPT (211.7M)	E COLUMBUS ST	TOWNSHIP OF SOLON	0.81	\$15,478
010-100-034-00	TWP	202	EXEMPT (211.7M)	S KASSON ST	TOWNSHIP OF SOLON	1.25	\$22,562
010-100-035-00	TWP	201	EXEMPT (211.7M)	9191 S KASSON ST	TOWNSHIP OF SOLON	0.87	\$785,543
011-002-002-00	TWP	202	EXEMPT (211.7M)	3596 N WEST-BAY SHORE DR	TOWNSHIP OF SUTTONS BAY	20.98	\$236,692
011-016-013-10	TWP	402	EXEMPT (211.7M)	N WEST-BAY SHORE DR	TOWNSHIP OF SUTTONS BAY	44.76	\$284,561
011-025-010-00	TWP	201	EXEMPT (211.7M)	181 S LAKE LEELANAU DR	TOWNSHIP OF LELAND	6.19	\$181,047
011-032-001-00	TWP	201	EXEMPT (211.7M)	1060 S HERMAN RD	TOWNSHIP OF SUTTONS BAY	75.90	\$627,365
011-032-022-00	TWP	402	EXEMPT (211.7M)	S CENTER HWY	TOWNSHIP OF SUTTONS BAY	50.00	\$144,608
011-033-049-10	TWP	402	EXEMPT (211.7M)	S CENTER HWY	TOWNSHIP OF SUTTONS BAY	7.40	\$45,486
041-701-026-00	TWP	201	EXEMPT (211.7M)	10088 W FRONT ST	TOWNSHIP OF EMPIRE	0.24	\$570,374
041-824-083-10	TWP	402	EXEMPT (211.7M)	11530 S LACORE RD	TOWNSHIP OF EMPIRE	0.48	\$358,120
042-234-016-05	TWP	402	EXEMPT (211.7M)	N MILL ST	TOWNSHIP OF LEELANAU	0.50	\$0
042-234-017-07	TWP	402	EXEMPT (211.7M)	N MILL ST	TOWNSHIP OF LEELANAU	0.87	\$0
042-234-017-08	TWP	201	EXEMPT (211.7M)	100 W EIGHTH ST	TOWNSHIP OF LEELANAU	0.91	\$180,931
042-234-018-00	TWP	402	EXEMPT (211.7M)	824 N WARREN ST	TOWNSHIP OF LEELANAU	5.00	\$0
042-234-019-00	TWP	402	EXEMPT (211.7M)	W EIGHTH ST	TOWNSHIP OF LEELANAU	10.50	\$180,534
042-234-020-00	TWP	402	EXEMPT (211.7M)	N KITCHEN RD	TOWNSHIP OF LEELANAU	8.37	\$147,189
042-300-001-00	TWP	202	EXEMPT (211.7M)	721 N RANSOM ST	TOWNSHIP OF LEELANAU	3.15	\$72,931
042-450-003-00	TWP	201	EXEMPT (211.7M)	119 E NAGONABA ST	TOWNSHIP OF LEELANAU	0.47	\$1,324,682
043-220-005-00	TWP	201	EXEMPT (211.7M)	201 S ST MARYS ST	SUTTONS BAY-BINGHAM FIRE & 0.41	\$390,000	
043-220-023-00	TWP	201	EXEMPT (211.7M)	205 S ST MARYS ST	SUTTONS BAY-BINGHAM FIRE & 1.40	\$1,097,326	
043-240-003-00	TWP	201	EXEMPT (211.7M)	95 W FOURTH ST	SUTTONS BAY TOWNSHIP	0.06	\$297,665
043-763-025-00	TWP	402	EXEMPT (211.7M)	214 W BROADWAY (REC AREA)	TOWNSHIP OF SUTTONS BAY	0.49	\$452,341
043-829-011-00	TWP	006	EXEMPT (211.7M)	W FIRST ST	TOWNSHIP OF SUTTONS BAY	2.47	\$1,294,566
004-033-042-00	TWP & CON	202	EXEMPT (211.7M)	S FISHERMAN CV	TOWNSHIP OF ELMWOOD	8.11	\$153,630
002-006-002-00	USA	401	EXEMPT (211.7FP)	S MANITOU TRL	US GOVT NATL PARK	430.40	\$3,171,596
002-006-006-00	USA	102	EXEMPT (211.7FP)	2191 S MANITOU TRL (ELECT POLE)	US GOVT NATL PARK	33.73	\$306,779
002-006-006-10	USA	402	EXEMPT (211.7FP)	S MANITOU TRL	US GOVT NATL PARK	1.57	\$35,323
002-006-013-00	USA	402	EXEMPT (211.7FP)	S MANITOU TRL	US GOVT NATL PARK	2.00	\$42,100

Parcel Number	Exempt Type User Alpha 1	Current Class	Exempt code (Taxable status)	Property Address	Owner Name	Acreage	TCV
002-007-011-00	USA	101	EXEMPT (211.7FP)	S TOWNLINE RD	US GOVT NATL PARK	78.52	\$752,627
003-001-001-00	USA	402	EXEMPT (211.7FP)	S MANITOU TRL	US GOVT NATL PARK	379.83	\$2,667,968
003-002-001-00	USA	402	EXEMPT (211.7FP)	S MANITOU TRL	US GOVT NATL PARK	157.80	\$10,878,520
003-003-001-00	USA	402	EXEMPT (211.7FP)	W LAKE MICHIGAN RD	US GOVT NATL PARK	77.54	\$5,425,786
003-004-001-00	USA	402	EXEMPT (211.7FP)	W LAKE MICHIGAN RD	US GOVT NATL PARK	376.00	\$3,090,579
003-005-001-00	USA	402	EXEMPT (211.7FP)	W LAKE MICHIGAN RD	US GOVT NATL PARK	638.67	\$4,137,509
003-006-001-00	USA	402	EXEMPT (211.7FP)	W KELDERHOUSE RD	US GOVT NATL PARK	864.65	\$5,601,479
003-007-001-00	USA	402	EXEMPT (211.7FP)	3378 W HARBOR HWY (BARN)	US GOVT NATL PARK	736.54	\$4,771,542
003-008-001-00	USA	402	EXEMPT (211.7FP)	2590 W HARBOR HWY (POLE BLDG)	US GOVT NATL PARK	620.00	\$4,016,558
003-009-001-00	USA	402	EXEMPT (211.7FP)	W HARBOR HWY	US GOVT NATL PARK	561.33	\$3,636,443
003-009-017-10	USA	402	EXEMPT (211.7FP)	1539 W HARBOR HWY (CABINS)	US GOVT NATL PARK	1.52	\$116,653
003-010-001-00	USA	402	EXEMPT (211.7FP)	W TRAVERSE LAKE RD	US GOVT NATL PARK	499.69	\$3,237,126
003-010-013-20	USA	402	EXEMPT (211.7FP)	W HARBOR HWY	US GOVT NATL PARK	2.99	\$54,058
003-011-001-00	USA	402	EXEMPT (211.7FP)	E TRAVERSE LAKE RD	US GOVT NATL PARK	325.58	\$2,109,211
003-012-001-00	USA	402	EXEMPT (211.7FP)	S MANITOU TRL	US GOVT NATL PARK	271.28	\$1,757,439
003-015-007-00	USA	402	EXEMPT (211.7FP)	W HARBOR HWY	US GOVT NATL PARK	159.48	\$1,033,162
003-016-001-00	USA	402	EXEMPT (211.7FP)	S BOHEMIAN RD	US GOVT NATL PARK	349.19	\$2,262,139
003-016-043-00	USA	402	EXEMPT (211.7FP)	S BOHEMIAN RD	US GOVT NATL PARK	1.20	\$28,216
003-018-003-00	USA	402	EXEMPT (211.7FP)	S WHEELER RD	US GOVT NATL PARK	256.62	\$1,662,473
003-018-006-20	USA	402	EXEMPT (211.7FP)	W DARWIN RD	US GOVT NATL PARK	44.99	\$367,671
003-021-001-10	USA	402	EXEMPT (211.7FP)	W SCHOOL LAKE RD	US GOVT NATL PARK	160.00	\$1,036,531
003-040-001-00	USA	402	EXEMPT (211.7FP)	W LAKE MICHIGAN RD	US GOVT NATL PARK	8.05	\$108,570
003-070-001-00	USA	402	EXEMPT (211.7FP)	W HARBOR HWY	US GOVT NATL PARK	11.46	\$1,502,676
003-130-002-00	USA	402	EXEMPT (211.7FP)	W GOOD HARBOR DR	US GOVT NATL PARK	52.58	\$4,869,190
003-131-001-00	USA	402	EXEMPT (211.7FP)	S BASCH RD	US GOVT NATL PARK	545.15	\$8,202,172
003-132-001-00	USA	402	EXEMPT (211.7FP)	W LAKE MICHIGAN RD	US GOVT NATL PARK	279.64	\$4,733,058
003-250-001-00	USA	402	EXEMPT (211.7FP)	W LAKE MICHIGAN RD	US GOVT NATL PARK	14.07	\$1,917,998
003-280-001-00	USA	402	EXEMPT (211.7FP)	W LAKE MICHIGAN RD	US GOVT NATL PARK	15.75	\$1,606,486
003-300-021-00	USA	402	EXEMPT (211.7FP)	W LAKE MICHIGAN RD	US GOVT NATL PARK	10.94	\$134,959
003-310-001-00	USA	402	EXEMPT (211.7FP)	W LAKE MICHIGAN RD	US GOVT NATL PARK	12.05	\$1,346,449
003-370-001-00	USA	402	EXEMPT (211.7FP)	W GOOD HARBOR DR	US GOVT NATL PARK	11.50	\$553,315
003-460-001-00	USA	402	EXEMPT (211.7FP)	W PYRAMID TRL	US GOVT NATL PARK	11.36	\$726,423
003-460-007-00	USA	402	EXEMPT (211.7FP)	W PYRAMID TRL	US GOVT NATL PARK	0.95	\$120,228
003-490-001-00	USA	402	EXEMPT (211.7FP)	W LAKE MICHIGAN RD	US GOVT NATL PARK	7.68	\$694,124
003-520-001-00	USA	402	EXEMPT (211.7FP)	W LAKE MICHIGAN RD	US GOVT NATL PARK	10.99	\$1,546,660
003-640-001-00	USA	402	EXEMPT (211.7FP)	S MANITOU TRL	US GOVT NATL PARK	13.02	\$1,622,944
003-700-019-00	USA	402	EXEMPT (211.7FP)	S MANITOU TRL	US GOVT NATL PARK	11.75	\$141,797
003-790-001-00	USA	402	EXEMPT (211.7FP)	W LAKE MICHIGAN RD	US GOVT NATL PARK	20.82	\$213,257
004-028-098-10	USA	202	EXEMPT (211.7FP)	S HARBOR POINTE DR	UNITED STATES OF AMERICA	0.23	\$369,223
005-003-001-00	USA	402	EXEMPT (211.7FP)	W MACFARLANE RD	US GOVT NATL PARK	56.45	\$274,662
005-004-001-00	USA	402	EXEMPT (211.7FP)	S LEELANAU HWY	US GOVT NATL PARK	40.00	\$223,198
005-004-002-10	USA	402	EXEMPT (211.7FP)	W GLENMERE RD	US GOVT NATL PARK	16.62	\$133,751
005-004-004-00	USA	402	EXEMPT (211.7FP)	W GLENMERE RD	US GOVT NATL PARK	43.57	\$240,708
005-004-008-00	USA	402	EXEMPT (211.7FP)	S BENZONIA TRL	US GOVT NATL PARK	42.66	\$235,955
005-004-030-10	USA	402	EXEMPT (211.7FP)	W GLENMERE RD	US GOVT NATL PARK	13.03	\$120,334
005-005-005-00	USA	402	EXEMPT (211.7FP)	S DUNE HWY	US GOVT NATL PARK	75.60	\$319,291
005-005-022-00	USA	402	EXEMPT (211.7FP)	S DUNE HWY	US GOVT NATL PARK	156.70	\$585,905

Parcel Number	Exempt Type User Alpha 1	Current Class	Exempt code (Taxable status)	Property Address	Owner Name	Acreage	TCV
005-005-039-00	USA	402	EXEMPT (211.7FP)	W WELCH RD	US GOVT NATL PARK	135.05	\$502,310
005-005-040-10	USA	402	EXEMPT (211.7FP)	W HARRIGER RD	US GOVT NATL PARK	4.53	\$57,208
005-006-001-00	USA	402	EXEMPT (211.7FP)	W DUNE VALLEY RD	US GOVT NATL PARK	532.26	\$2,073,951
005-007-001-00	USA	402	EXEMPT (211.7FP)	W DUNE VALLEY RD	US GOVT NATL PARK	640.00	\$2,493,760
005-008-001-00	USA	402	EXEMPT (211.7FP)	S DUNE HWY	US GOVT NATL PARK	599.92	\$2,337,588
005-009-001-00	USA	402	EXEMPT (211.7FP)	S BENZONIA TRL	US GOVT NATL PARK	640.00	\$2,469,633
005-010-001-00	USA	402	EXEMPT (211.7FP)	W MACFARLANE RD	US GOVT NATL PARK	617.53	\$2,376,920
005-010-002-10	USA	402	EXEMPT (211.7FP)	W MACFARLANE RD	US GOVT NATL PARK	1.22	\$234,356
005-011-001-00	USA	402	EXEMPT (211.7FP)	W MACFARLANE RD	US GOVT NATL PARK	145.21	\$552,898
005-011-022-00	USA	402	EXEMPT (211.7FP)	W MACFARLANE RD	US GOVT NATL PARK	21.70	\$1,896,166
005-011-048-00	USA	402	EXEMPT (211.7FP)	W MACFARLANE RD	US GOVT NATL PARK	12.00	\$4,403,857
005-011-053-00	USA	401	EXEMPT (211.7FP)	5710 W MACFARLANE RD	US GOVT NATL PARK	0.32	\$66,233
005-011-056-00	USA	402	EXEMPT (211.7FP)	5958 W MACFARLANE RD (CABIN)	US GOVT NATL PARK	2.67	\$236,631
005-011-056-10	USA	402	EXEMPT (211.7FP)	W MACFARLANE RD	US GOVT NATL PARK	2.71	\$283,769
005-011-056-20	USA	402	EXEMPT (211.7FP)	W MACFARLANE RD	US GOVT NATL PARK	2.88	\$244,895
005-014-002-00	USA	402	EXEMPT (211.7FP)	W ECHO VALLEY RD	US GOVT NATL PARK	40.00	\$230,210
005-014-006-00	USA	402	EXEMPT (211.7FP)	W ECHO VALLEY RD	US GOVT NATL PARK	120.00	\$467,580
005-015-001-00	USA	402	EXEMPT (211.7FP)	W ECHO VALLEY RD	US GOVT NATL PARK	160.00	\$623,440
005-015-003-00	USA	402	EXEMPT (211.7FP)	W ECHO VALLEY RD	US GOVT NATL PARK	40.00	\$230,210
005-015-004-00	USA	402	EXEMPT (211.7FP)	W ECHO VALLEY RD	US GOVT NATL PARK	40.00	\$226,704
005-015-005-00	USA	402	EXEMPT (211.7FP)	W ECHO VALLEY RD	US GOVT NATL PARK	80.00	\$330,787
005-016-001-00	USA	402	EXEMPT (211.7FP)	S BENZONIA TRL	US GOVT NATL PARK	320.00	\$1,239,087
005-017-001-00	USA	402	EXEMPT (211.7FP)	S LEELANAU HWY	US GOVT NATL PARK	252.95	\$938,191
005-018-001-00	USA	402	EXEMPT (211.7FP)	W VOICE RD	US GOVT NATL PARK	300.00	\$1,143,701
005-028-004-00	USA	402	EXEMPT (211.7FP)	S BENZONIA TRL	US GOVT NATL PARK	40.00	\$226,704
005-030-002-00	USA	402	EXEMPT (211.7FP)	S BARRACK ST	US GOVT NATL PARK	493.53	\$1,909,012
005-030-004-00	USA	402	EXEMPT (211.7FP)	12447 S WISNIEWSKI RD	US GOVT NATL PARK	42.70	\$234,529
005-031-003-00	USA	402	EXEMPT (211.7FP)	W STORMER RD	US GOVT NATL PARK	80.00	\$330,787
005-031-004-00	USA	402	EXEMPT (211.7FP)	9953 W STORMER RD	US GOVT NATL PARK	410.04	\$1,546,521
005-132-001-00	USA	402	EXEMPT (211.7FP)	S DUNE HWY	US GOVT NATL PARK	3.39	\$52,163
005-201-001-00	USA	402	EXEMPT (211.7FP)	S STOCKING SCENIC DR	US GOVT NATL PARK	253.97	\$8,801,115
005-212-001-00	USA	402	EXEMPT (211.7FP)	W LAROHR RD	US GOVT NATL PARK	141.63	\$8,447,340
005-213-001-00	USA	402	EXEMPT (211.7FP)	W COUNTRY CLUB DR	US GOVT NATL PARK	114.20	\$3,340,070
005-225-006-00	USA	402	EXEMPT (211.7FP)	S WILCE ST	US GOVT NATL PARK	427.65	\$13,710,011
005-236-001-00	USA	402	EXEMPT (211.7FP)	W TREAT RD	US GOVT NATL PARK	40.00	\$226,704
005-236-002-00	USA	402	EXEMPT (211.7FP)	S NORCONK RD	US GOVT NATL PARK	159.20	\$613,387
005-236-004-00	USA	402	EXEMPT (211.7FP)	S NORCONK RD	US GOVT NATL PARK	327.25	\$13,878,268
005-236-007-00	USA	402	EXEMPT (211.7FP)	13326 S NORCONK RD	US GOVT NATL PARK	0.80	\$14,665
005-300-001-00	USA	402	EXEMPT (211.7FP)	W MACFARLANE RD	US GOVT NATL PARK	4.14	\$56,003
005-525-021-00	USA	402	EXEMPT (211.7FP)	W BEECH TREE RD	US GOVT NATL PARK	0.47	\$7,575
005-525-022-10	USA	402	EXEMPT (211.7FP)	W BEECH TREE RD	US GOVT NATL PARK	1.74	\$28,044
005-525-026-00	USA	402	EXEMPT (211.7FP)	W BEECH TREE RD	US GOVT NATL PARK	0.51	\$8,220
005-535-001-00	USA	402	EXEMPT (211.7FP)	W COUNTRY CLUB DR	US GOVT NATL PARK	37.11	\$402,769
005-550-001-00	USA	402	EXEMPT (211.7FP)	W BEECH TREE RD	US GOVT NATL PARK	10.70	\$141,992
005-600-002-00	USA	402	EXEMPT (211.7FP)	S DUNE HWY	US GOVT NATL PARK	62.90	\$1,013,772
005-625-001-00	USA	402	EXEMPT (211.7FP)	W COUNTRY CLUB DR	US GOVT NATL PARK	4.07	\$2,528,479
006-019-004-00	USA	402	EXEMPT (211.7FP)	S MILLER HILL RD	US GOVT NATL PARK	109.00	\$424,719

Parcel Number	Exempt Type User Alpha 1	Current Class	Exempt code (Taxable status)	Property Address	Owner Name	Acreage	TCV
006-019-005-00	USA	402	EXEMPT (211.7FP)	S MILLER HILL RD	US GOVT NATL PARK	10.00	\$103,834
006-019-008-01	USA	402	EXEMPT (211.7FP)	S MILLER HILL RD	US GOVT NATL PARK	63.86	\$297,158
006-019-008-10	USA	402	EXEMPT (211.7FP)	S MILLER HILL RD	US GOVT NATL PARK	3.00	\$52,004
006-019-010-00	USA	402	EXEMPT (211.7FP)	S MILLER HILL RD	US GOVT NATL PARK	59.00	\$284,720
006-030-005-00	USA	402	EXEMPT (211.7FP)	S MILLER HILL RD	US GOVT NATL PARK	78.59	\$334,866
006-030-005-10	USA	402	EXEMPT (211.7FP)	S MILLER HILL RD	US GOVT NATL PARK	1.02	\$27,960
006-030-005-20	USA	402	EXEMPT (211.7FP)	S MILLER HILL RD	US GOVT NATL PARK	0.94	\$26,010
006-030-005-30	USA	402	EXEMPT (211.7FP)	S MILLER HILL RD	US GOVT NATL PARK	14.05	\$125,889
006-030-005-50	USA	402	EXEMPT (211.7FP)	S MILLER HILL RD	US GOVT NATL PARK	0.92	\$25,456
006-030-007-00	USA	402	EXEMPT (211.7FP)	S MILLER HILL RD	US GOVT NATL PARK	2.07	\$42,023
006-030-007-15	USA	402	EXEMPT (211.7FP)	S MILLER HILL RD	US GOVT NATL PARK	0.03	\$830
006-030-007-20	USA	401	EXEMPT (211.7FP)	6443 S MILLER HILL RD	NICHOLS TIMOTHY J & SUZANNB.74	\$386,342	
006-030-007-35	USA	402	EXEMPT (211.7FP)	S MILLER HILL RD	US GOVT NATL PARK	0.07	\$1,826
006-101-001-00	USA	402	EXEMPT (211.7FP)	S PORT ONEIDA RD	US GOVT NATL PARK	160.32	\$624,687
006-101-002-00	USA	402	EXEMPT (211.7FP)	S LANE RD	US GOVT NATL PARK	1.66	\$179,285
006-101-004-00	USA	402	EXEMPT (211.7FP)	S LANE RD	US GOVT NATL PARK	4.01	\$448,800
006-101-009-00	USA	402	EXEMPT (211.7FP)	S LANE RD	US GOVT NATL PARK	30.63	\$2,289,463
006-101-012-00	USA	402	EXEMPT (211.7FP)	S MILLER HILL RD	US GOVT NATL PARK	89.38	\$4,688,634
006-101-015-00	USA	402	EXEMPT (211.7FP)	S PORT ONEIDA RD	US GOVT NATL PARK	71.00	\$4,415,903
006-111-001-00	USA	402	EXEMPT (211.7FP)	S SUNSET SHORES DR	US GOVT NATL PARK	29.40	\$3,978,174
006-111-002-00	USA	402	EXEMPT (211.7FP)	S SUNSET SHORES DR	US GOVT NATL PARK	103.96	\$405,080
006-112-001-00	USA	402	EXEMPT (211.7FP)	4505 W HARBOR HWY	US GOVT NATL PARK	633.43	\$2,814,799
006-113-001-00	USA	402	EXEMPT (211.7FP)	W HARBOR HWY	US GOVT NATL PARK	640.00	\$2,493,760
006-114-001-00	USA	402	EXEMPT (211.7FP)	S SUNSET SHORES DR	US GOVT NATL PARK	20.00	\$154,608
006-114-014-00	USA	402	EXEMPT (211.7FP)	S THORESON RD	US GOVT NATL PARK	72.10	\$319,915
006-114-017-00	USA	402	EXEMPT (211.7FP)	S THORESON RD	US GOVT NATL PARK	80.00	\$338,465
006-117-001-00	USA	402	EXEMPT (211.7FP)	W SLEEPING BEAR DR	US GOVT NATL PARK	5.30	\$2,650,631
006-118-001-00	USA	402	EXEMPT (211.7FP)	S DUNE HWY	US GOVT NATL PARK	204.50	\$9,761,809
006-119-001-00	USA	402	EXEMPT (211.7FP)	S DUNE HWY	US GOVT NATL PARK	640.64	\$2,496,254
006-120-001-00	USA	402	EXEMPT (211.7FP)	8799 W SLEEPING BEAR DR	US GOVT NATL PARK	103.08	\$3,008,219
006-120-013-00	USA	402	EXEMPT (211.7FP)	8000 W HARBOR HWY	US GOVT NATL PARK	106.19	\$7,746,685
006-120-022-00	USA	402	EXEMPT (211.7FP)	W SLEEPING BEAR DR	US GOVT NATL PARK	1.00	\$870,000
006-120-034-00	USA	402	EXEMPT (211.7FP)	S DUNE HWY	US GOVT NATL PARK	150.00	\$584,475
006-120-044-00	USA	401	EXEMPT (211.7FP)	8744 W SLEEPING BEAR DR	US GOVT NATL PARK	0.68	\$15,473
006-122-092-00	USA	402	EXEMPT (211.7FP)	S FOREST HAVEN DR	US GOVT NATL PARK	1.50	\$34,925
006-123-002-00	USA	402	EXEMPT (211.7FP)	W HARBOR HWY	US GOVT NATL PARK	159.75	\$622,466
006-123-020-00	USA	402	EXEMPT (211.7FP)	W HARBOR HWY	US GOVT NATL PARK	11.48	\$111,893
006-123-021-00	USA	402	EXEMPT (211.7FP)	W TREESONG LN	US GOVT NATL PARK	23.99	\$171,478
006-123-022-00	USA	402	EXEMPT (211.7FP)	S DUNNS FARM RD	US GOVT NATL PARK	200.00	\$779,300
006-123-022-50	USA	402	EXEMPT (211.7FP)	S DUNNS FARM RD	US GOVT NATL PARK	22.00	\$163,064
006-123-030-00	USA	402	EXEMPT (211.7FP)	S DUNNS FARM RD	US GOVT NATL PARK	22.92	\$91,874
006-124-001-00	USA	402	EXEMPT (211.7FP)	S DUNNS FARM RD	US GOVT NATL PARK	415.26	\$4,800,799
006-124-003-10	USA	402	EXEMPT (211.7FP)	S DUNNS FARM RD	US GOVT NATL PARK	0.59	\$8,428
006-124-007-00	USA	402	EXEMPT (211.7FP)	S DUNNS FARM RD	US GOVT NATL PARK	96.12	\$2,266,086
006-127-006-00	USA	402	EXEMPT (211.7FP)	S SUNSET DR	US GOVT NATL PARK	6.47	\$80,662
006-127-048-00	USA	402	EXEMPT (211.7FP)	W HARBOR HWY	US GOVT NATL PARK	255.00	\$993,608
006-127-051-10	USA	402	EXEMPT (211.7FP)	S GLEN LAKE RD	US GOVT NATL PARK	1.69	\$19,416



Parcel Number	Exempt Type User Alpha 1	Current Class	Exempt code (Taxable status)	Property Address	Owner Name	Acreage	TCV
006-127-052-00	USA	402	EXEMPT (211.7FP)	S FOREST HAVEN DR	US GOVT NATL PARK	250.00	\$974,125
006-127-056-00	USA	402	EXEMPT (211.7FP)	S FOREST HAVEN DR	US GOVT NATL PARK	0.53	\$7,546
006-128-001-00	USA	402	EXEMPT (211.7FP)	W STOCKING RD	US GOVT NATL PARK	300.00	\$1,168,950
006-128-002-00	USA	402	EXEMPT (211.7FP)	W HARBOR HWY	US GOVT NATL PARK	1.54	\$35,427
006-129-003-00	USA	401	EXEMPT (211.7FP)	W STOCKING RD	US GOVT NATL PARK	144.16	\$542,237
006-129-008-00	USA	402	EXEMPT (211.7FP)	W STOCKING RD	US GOVT NATL PARK	158.02	\$1,461,838
006-129-011-00	USA	402	EXEMPT (211.7FP)	W HARBOR HWY	US GOVT NATL PARK	143.41	\$558,789
006-129-014-00	USA	402	EXEMPT (211.7FP)	8751 W DAY FARM RD (PKG LOT)	S GOVT NATL PARK	115.10	\$5,881,489
006-129-017-00	USA	402	EXEMPT (211.7FP)	6234 S DUNE HWY (ELECT POLE)	S GOVT NATL PARK	12.58	\$117,884
006-129-019-00	USA	402	EXEMPT (211.7FP)	6382 S DUNE HWY (REC AREA)	US GOVT NATL PARK	3.53	\$56,956
006-130-002-00	USA	402	EXEMPT (211.7FP)	6900 S DUNE HWY (PKG LOT)	US GOVT NATL PARK	726.92	\$2,832,444
006-131-001-00	USA	402	EXEMPT (211.7FP)	S DUNE HWY	US GOVT NATL PARK	474.54	\$1,849,045
006-131-006-10	USA	402	EXEMPT (211.7FP)	S DUNE HWY	US GOVT NATL PARK	38.13	\$223,643
006-132-001-00	USA	402	EXEMPT (211.7FP)	W DAY FOREST RD	US GOVT NATL PARK	11.49	\$111,948
006-133-001-00	USA	402	EXEMPT (211.7FP)	W DAY FOREST RD	US GOVT NATL PARK	407.05	\$1,586,070
006-134-001-10	USA	402	EXEMPT (211.7FP)	S GLEN LAKE RD	US GOVT NATL PARK	60.64	\$288,910
006-134-015-20	USA	402	EXEMPT (211.7FP)	S GLEN LAKE RD	US GOVT NATL PARK	69.29	\$311,055
006-134-033-10	USA	402	EXEMPT (211.7FP)	S GLEN LAKE RD	US GOVT NATL PARK	12.08	\$115,161
006-204-001-00	USA	402	EXEMPT (211.7FP)	W DAY FOREST RD	US GOVT NATL PARK	0.68	\$18,816
006-224-001-00	USA	402	EXEMPT (211.7FP)	S DUNE HWY	US GOVT NATL PARK	126.57	\$17,232,997
006-225-001-00	USA	402	EXEMPT (211.7FP)	S DUNE HWY	US GOVT NATL PARK	251.28	\$14,850,063
006-236-001-00	USA	402	EXEMPT (211.7FP)	S DUNE HWY	US GOVT NATL PARK	302.33	\$14,311,194
006-336-001-00	USA	402	EXEMPT (211.7FP)	S PORT ONEIDA RD	US GOVT NATL PARK	98.15	\$1,218,088
006-336-010-00	USA	402	EXEMPT (211.7FP)	S PORT ONEIDA RD	US GOVT NATL PARK	29.37	\$618,178
006-403-001-00	USA	402	EXEMPT (211.7FP)	SOUTH MANITOU ISLAND	US GOVT NATL PARK	5,280.07	\$20,573,793
006-533-005-00	USA	201	EXEMPT (211.7T)	SOUTH MANITOU ISLAND	US GOVT NATL PARK	1.06	\$28,541
006-620-075-00	USA	402	EXEMPT (211.7FP)	W DAY FOREST RD	US GOVT NATL PARK	35.54	\$214,573
006-630-001-00	USA	402	EXEMPT (211.7FP)	S FOREST HAVEN DR	US GOVT NATL PARK	1.06	\$28,541
006-630-002-00	USA	402	EXEMPT (211.7FP)	S FOREST HAVEN DR	US GOVT NATL PARK	0.58	\$16,049
006-630-002-50	USA	402	EXEMPT (211.7FP)	S FOREST HAVEN DR	US GOVT NATL PARK	1.05	\$28,396
006-630-003-00	USA	402	EXEMPT (211.7FP)	S FOREST HAVEN DR	US GOVT NATL PARK	6.03	\$77,376
006-630-018-00	USA	402	EXEMPT (211.7FP)	S FOREST HAVEN DR	US GOVT NATL PARK	4.05	\$61,766
006-630-021-00	USA	402	EXEMPT (211.7FP)	S FOREST HAVEN DR	US GOVT NATL PARK	1.52	\$35,176
006-630-022-00	USA	402	EXEMPT (211.7FP)	S GLEN LAKE RD	US GOVT NATL PARK	9.42	\$100,109
006-670-006-00	USA	402	EXEMPT (211.7FP)	W CHENEY RD	US GOVT NATL PARK	3.20	\$53,901
006-681-001-00	USA	402	EXEMPT (211.7FP)	S DUNE HWY	US GOVT NATL PARK	45.00	\$245,949
006-740-034-00	USA	402	EXEMPT (211.7FP)	W HARBOR HWY	US GOVT NATL PARK	14.48	\$128,230
006-751-001-00	USA	402	EXEMPT (211.7FP)	W HARBOR HWY	US GOVT NATL PARK	52.17	\$2,477,860
006-751-009-00	USA	402	EXEMPT (211.7FP)	W D H DAY PARK RD	US GOVT NATL PARK	1.08	\$24,176
006-760-001-00	USA	402	EXEMPT (211.7FP)	W HARBOR HWY	US GOVT NATL PARK	16.89	\$139,948
006-780-001-00	USA	402	EXEMPT (211.7FP)	W SKYLINE DR	US GOVT NATL PARK	10.12	\$104,487
006-785-023-00	USA	402	EXEMPT (211.7FP)	S HOMESTEAD RD	US GOVT NATL PARK	3.22	\$54,059
006-810-001-00	USA	402	EXEMPT (211.7FP)	S SUNSET SHORES DR	US GOVT NATL PARK	27.50	\$2,670,000
006-810-031-00	USA	402	EXEMPT (211.7FP)	3836 S SUNSET SHORES DR (RECREATION)	US GOVT NATL PARK	0.29	\$187,554
006-830-017-00	USA	402	EXEMPT (211.7FP)	W DAY FOREST RD	US GOVT NATL PARK	16.14	\$136,430
007-007-002-10	USA	402	EXEMPT (211.7FP)	W BURDICKVILLE RD	US GOVT NATL PARK	20.00	\$177,448
007-007-031-10	USA	402	EXEMPT (211.7FP)	W LANHAM RD	US GOVT NATL PARK	20.00	\$177,448

Parcel Number	Exempt Type User Alpha 1	Current Class	Exempt code (Taxable status)	Property Address	Owner Name	Acreage	TCV
007-008-003-00	USA	402	EXEMPT (211.7FP)	W LANHAM RD	US GOVT NATL PARK	40.00	\$246,684
007-017-004-00	USA	402	EXEMPT (211.7FP)	S COLEMAN RD	US GOVT NATL PARK	60.00	\$295,686
007-017-004-20	USA	402	EXEMPT (211.7FP)	S COLEMAN RD	US GOVT NATL PARK	20.00	\$177,448
007-017-005-00	USA	402	EXEMPT (211.7FP)	W LANHAM RD	US GOVT NATL PARK	40.00	\$246,684
007-017-006-00	USA	402	EXEMPT (211.7FP)	W LANHAM RD	US GOVT NATL PARK	40.00	\$246,684
007-017-007-00	USA	402	EXEMPT (211.7FP)	W BAATZ RD	US GOVT NATL PARK	160.00	\$610,080
007-018-001-50	USA	402	EXEMPT (211.7FP)	W LANHAM RD	US GOVT NATL PARK	40.00	\$246,684
007-018-002-00	USA	402	EXEMPT (211.7FP)	S FRITZ RD	US GOVT NATL PARK	40.00	\$246,684
007-018-011-00	USA	402	EXEMPT (211.7FP)	S FRITZ RD	US GOVT NATL PARK	40.00	\$246,684
007-018-012-05	USA	402	EXEMPT (211.7FP)	S FRITZ RD	US GOVT NATL PARK	20.00	\$177,448
007-018-012-10	USA	401	EXEMPT (211.7FP)	3100 W BAATZ RD (POLE BLDG)	US GOVT NATL PARK	12.59	\$141,708
007-018-012-12	USA	402	EXEMPT (211.7FP)	W BAATZ RD	US GOVT NATL PARK	7.85	\$113,375
009-203-001-00	USA	402	EXEMPT (211.7FP)	N MANITOU ISLAND	US GOVT NATL PARK	309.35	\$13,500,388
009-204-001-00	USA	402	EXEMPT (211.7FP)	N MANITOU ISLAND	US GOVT NATL PARK	640.00	\$2,874,099
009-205-001-00	USA	402	EXEMPT (211.7FP)	N MANITOU ISLAND	US GOVT NATL PARK	640.00	\$2,874,099
009-206-001-00	USA	402	EXEMPT (211.7FP)	N MANITOU ISLAND	US GOVT NATL PARK	638.77	\$2,868,576
009-207-001-00	USA	402	EXEMPT (211.7FP)	N MANITOU ISLAND	US GOVT NATL PARK	582.80	\$9,815,501
009-208-001-00	USA	402	EXEMPT (211.7FP)	N MANITOU ISLAND	US GOVT NATL PARK	640.00	\$2,874,099
009-209-001-00	USA	402	EXEMPT (211.7FP)	N MANITOU ISLAND	US GOVT NATL PARK	640.00	\$2,874,099
009-210-001-00	USA	402	EXEMPT (211.7FP)	N MANITOU ISLAND	US GOVT NATL PARK	231.00	\$11,873,146
009-215-001-00	USA	402	EXEMPT (211.7FP)	N MANITOU ISLAND	US GOVT NATL PARK	246.90	\$14,014,594
009-216-001-00	USA	402	EXEMPT (211.7FP)	N MANITOU ISLAND	US GOVT NATL PARK	640.00	\$2,874,099
009-217-001-00	USA	402	EXEMPT (211.7FP)	N MANITOU ISLAND	US GOVT NATL PARK	602.50	\$8,915,428
009-218-001-00	USA	402	EXEMPT (211.7FP)	N MANITOU ISLAND	US GOVT NATL PARK	100.70	\$6,393,222
009-220-001-00	USA	402	EXEMPT (211.7FP)	N MANITOU ISLAND	US GOVT NATL PARK	143.40	\$12,253,019
009-221-001-00	USA	402	EXEMPT (211.7FP)	N MANITOU ISLAND	US GOVT NATL PARK	637.50	\$2,862,872
009-222-001-00	USA	402	EXEMPT (211.7FP)	N MANITOU ISLAND	US GOVT NATL PARK	506.21	\$16,365,153
009-223-001-00	USA	402	EXEMPT (211.7FP)	N MANITOU ISLAND	US GOVT NATL PARK	92.69	\$20,551,622
009-223-002-00	USA	402	EXEMPT (211.7FP)	N MANITOU ISLAND	US GOVT NATL PARK	0.14	\$8,754
009-227-001-00	USA	402	EXEMPT (211.7FP)	N MANITOU ISLAND	US GOVT NATL PARK	21.00	\$2,225,893
009-228-001-00	USA	402	EXEMPT (211.7FP)	N MANITOU ISLAND	US GOVT NATL PARK	180.90	\$12,860,639
009-301-001-00	USA	402	EXEMPT (211.7FP)	N MANITOU ISLAND	US GOVT NATL PARK	242.42	\$12,125,091
009-312-001-00	USA	402	EXEMPT (211.7FP)	N MANITOU ISLAND	US GOVT NATL PARK	109.50	\$8,004,209
009-419-001-00	USA	402	EXEMPT (211.7FP)	N MANITOU ISLAND	US GOVT NATL PARK	517.30	\$16,587,086
009-420-001-00	USA	402	EXEMPT (211.7FP)	N MANITOU ISLAND	US GOVT NATL PARK	430.70	\$16,127,248
009-421-001-00	USA	402	EXEMPT (211.7FP)	N MANITOU ISLAND	US GOVT NATL PARK	313.20	\$13,259,168
009-422-001-00	USA	402	EXEMPT (211.7FP)	N MANITOU ISLAND	US GOVT NATL PARK	4.15	\$1,455,616
009-427-001-00	USA	402	EXEMPT (211.7FP)	N MANITOU ISLAND	US GOVT NATL PARK	292.20	\$15,166,576
009-428-001-00	USA	402	EXEMPT (211.7FP)	N MANITOU ISLAND	US GOVT NATL PARK	640.00	\$2,874,099
009-429-001-00	USA	402	EXEMPT (211.7FP)	N MANITOU ISLAND	US GOVT NATL PARK	603.40	\$2,709,737
009-430-001-00	USA	402	EXEMPT (211.7FP)	N MANITOU ISLAND	US GOVT NATL PARK	640.00	\$2,874,099
009-431-001-00	USA	402	EXEMPT (211.7FP)	N MANITOU ISLAND	US GOVT NATL PARK	640.00	\$2,874,099
009-432-001-00	USA	402	EXEMPT (211.7FP)	N MANITOU ISLAND	US GOVT NATL PARK	640.00	\$2,874,099
009-433-001-00	USA	402	EXEMPT (211.7FP)	N MANITOU ISLAND	US GOVT NATL PARK	640.00	\$2,874,099
009-434-001-00	USA	101	EXEMPT (211.7FP)	N MANITOU ISLAND	US GOVT NATL PARK	383.01	\$15,999,517
009-524-001-00	USA	402	EXEMPT (211.7FP)	N MANITOU ISLAND	US GOVT NATL PARK	132.55	\$9,290,556
009-525-002-00	USA	402	EXEMPT (211.7FP)	N MANITOU ISLAND	US GOVT NATL PARK	379.05	\$14,381,741

Parcel Number	Exempt Type User Alpha 1	Current Class	Exempt code (Taxable status)	Property Address	Owner Name	Acreage	TCV
009-536-001-00	USA	402	EXEMPT (211.7FP)	N MANITOU ISLAND	US GOVT NATL PARK	301.75	\$12,742,520
009-910-001-00	USA	202	EXEMPT (211.7FP)	N MANITOU ISLAND	US GOVT NATL PARK	4.13	\$66,564
041-730-001-00	USA	402	EXEMPT (211.7FP)	S LEELANAU HWY	US GOVT NATL PARK	3.99	\$61,254
041-730-002-00	USA	402	EXEMPT (211.7FP)	12031 S BARRACK ST	US GOVT NATL PARK	39.18	\$227,335
041-730-003-20	USA	402	EXEMPT (211.7FP)	S WILCE ST	US GOVT NATL PARK	11.97	\$114,567
041-825-001-10	USA	402	EXEMPT (211.7FP)	S WILCE ST	US GOVT NATL PARK	57.20	\$280,114
009-016-006-11	VET	401	EXEMPT (OTHER)	1645 N MANITOU TRL	OLENZAK ROBERT & SUSAN	1.97	\$388,968
008-233-030-00	VILL	402	EXEMPT (211.7M)	E MELKILD RD	VILLAGE OF NORTHPORT	4.40	\$32,782
009-590-709-00	VILL	402	EXEMPT (211.7M)	E JUNIPER TRL	VILLAGE OF LELAND	0.41	\$88,095
011-029-016-00	VILL	402	EXEMPT (211.7M)	S HERMAN RD	VILLAGE OF SUTTONS BAY	38.00	\$273,448
011-033-051-00	VILL	201	EXEMPT (211.7AA)	1520 S RICHTER RD	VILLAGE OF SUTTONS BAY	40.00	\$272,453
011-033-055-10	VILL	202	EXEMPT (211.7M)	S RICHTER RD	VILLAGE OF SUTTONS BAY	47.40	\$138,046
041-200-001-00	VILL	402	EXEMPT (211.7M)	S LACORE RD	VILLAGE OF EMPIRE	0.30	\$14,120
041-702-002-00	VILL	202	EXEMPT (211.7M)	W WILCE ST	VILLAGE OF EMPIRE	0.08	\$10,042
041-702-022-00	VILL	201	EXEMPT (211.7M)	10115 W FRONT ST	GLEN LAKE COMMUNITY LIBRARY	0.02	\$15,653
041-719-018-10	VILL	402	EXEMPT (211.7M)	S LACORE RD	VILLAGE OF EMPIRE	0.15	\$59,330
041-719-023-00	VILL	402	EXEMPT (211.7M)	11100 S PARK ST (REC AREA)	VILLAGE OF EMPIRE	11.50	\$111,730
041-719-024-90	VILL	402	EXEMPT (211.7M)	S PARK ST	VILLAGE OF EMPIRE	0.90	\$60,670
041-719-024-95	VILL	402	EXEMPT (211.7M)	9880 W FISHER ST (PKG LOT)	VILLAGE OF EMPIRE	1.40	\$75,117
041-824-009-10	VILL	402	EXEMPT (211.7M)	W FRONT ST	VILLAGE OF EMPIRE	0.11	\$35,335
041-824-053-10	VILL	402	EXEMPT (211.7M)	S LAKE ST	VILLAGE OF EMPIRE	6.70	\$44,149
041-824-059-00	VILL	401	EXEMPT (211.7M)	10484 W NIAGARA ST	VILLAGE OF EMPIRE	10.11	\$2,460,167
041-824-083-00	VILL	201	EXEMPT (211.7M)	11518 S LACORE RD	VILLAGE OF EMPIRE	0.72	\$194,649
042-100-001-00	VILL	201	EXEMPT (211.7M)	105 S BAY ST	VILLAGE OF NORTHPORT	0.84	\$13,538
042-100-062-01	VILL	402	EXEMPT (211.7M)	S WING ST	VILLAGE OF NORTHPORT	1.42	\$0
042-100-062-25	VILL	402	EXEMPT (211.7M)	S HIGH ST	VILLAGE OF NORTHPORT	1.33	\$63,609
042-103-003-00	VILL	402	EXEMPT (211.7M)	S WEST ST	VILLAGE OF NORTHPORT	5.00	\$121,673
042-103-004-00	VILL	402	EXEMPT (211.7M)	302 S WEST ST	VILLAGE OF NORTHPORT	52.45	\$380,346
042-103-023-00	VILL	402	EXEMPT (211.7M)	N WEST-BAY SHORE DR	VILLAGE OF NORTHPORT	3.44	\$101,171
042-150-007-00	VILL	201	EXEMPT (211.7M)	202 N ROSE ST	VILLAGE OF NORTHPORT	4.45	\$76,543
042-150-010-01	VILL	201	EXEMPT (211.7M)	N ROSE ST	VILLAGE OF NORTHPORT	0.25	\$20,895
042-150-010-10	VILL	402	EXEMPT (211.7M)	E NAGONABA ST	VILLAGE OF NORTHPORT	0.19	\$4,323
042-200-040-02	VILL	402	EXEMPT (211.7M)	S WEST ST	VILLAGE OF NORTHPORT	1.10	\$226,051
042-234-015-00	VILL	402	EXEMPT (211.7M)	380 W EIGHTH ST (REC AREA)	VILLAGE OF NORTHPORT	16.38	\$211,748
042-234-017-05	VILL	201	EXEMPT (211.7M)	204 W EIGHTH ST	VILLAGE OF NORTHPORT	1.38	\$261,319
042-234-021-00	VILL	201	EXEMPT (211.7M)	401 W EIGHTH ST	VILLAGE OF NORTHPORT	54.20	\$295,282
042-234-050-00	VILL	201	EXEMPT (211.7M)	315 E SEVENTH ST	VILLAGE OF NORTHPORT	5.88	\$122,982
042-450-001-00	VILL	402	EXEMPT (211.7M)	N ROSE ST	VILLAGE OF NORTHPORT	0.07	\$108,500
042-450-012-00	VILL	201	EXEMPT (211.7M)	116 W NAGONABA ST	VILLAGE OF NORTHPORT	0.23	\$155,000
042-450-017-00	VILL	202	EXEMPT (211.7M)	W NAGONABA ST	VILLAGE OF NORTHPORT	0.27	\$155,000
042-450-036-00	VILL	201	EXEMPT (211.7M)	125 W THIRD ST	VILLAGE OF NORTHPORT	0.95	\$116,673
042-450-052-10	VILL	402	EXEMPT (211.7M)	N WARREN ST	VILLAGE OF NORTHPORT	0.06	\$0
042-450-055-00	VILL	201	EXEMPT (211.7M)	121 W THIRD ST	VILLAGE OF NORTHPORT	0.24	\$0
042-450-068-00	VILL	201	EXEMPT (211.7M)	130 W THIRD ST	VILLAGE OF NORTHPORT	1.06	\$0
042-500-027-00	VILL	201	EXEMPT (211.7M)	112 S WAUKAZOO ST	VILLAGE OF NORTHPORT	0.25	\$0
042-910-003-00	VILL	006	EXEMPT (211.7M)	310 E NAGONABA ST DOCK C	VILLAGE OF NORTHPORT	7.13	\$112,355
043-160-005-01	VILL	402	EXEMPT (211.7M)	W MADISON AVE	VILLAGE OF SUTTONS BAY	0.25	\$214,475

Parcel Number	Exempt Type User Alpha 1	Current Class	Exempt code (Taxable status)	Property Address	Owner Name	Acreage	TCV
043-220-002-00	VILL	006	EXEMPT (211.7M)	S CEDAR ST	VILLAGE OF SUTTONS BAY	0.03	\$56,236
043-761-001-00	VILL	402	EXEMPT (211.7M)	N LINCOLN ST	VILLAGE OF SUTTONS BAY	0.11	\$221,703
043-768-137-00	VILL	202	EXEMPT (211.7M)	N ST JOSEPHS ST	VILLAGE OF SUTTONS BAY	5.58	\$91,919
043-772-226-00	VILL	006	EXEMPT (211.7M)	N FRONT ST	VILLAGE OF SUTTONS BAY	0.12	\$199,359
043-772-230-50	VILL	006	EXEMPT (211.7M)	N FRONT ST	VILLAGE OF SUTTONS BAY	0.13	\$194,375
043-772-314-00	VILL	202	EXEMPT (211.7M)	N ST JOSEPHS ST	VILLAGE OF SUTTONS BAY	0.57	\$828,654
043-773-218-00	VILL	201	EXEMPT (211.7M)	665 N FRONT ST	VILLAGE OF SUTTONS BAY	0.33	\$485,617
043-778-399-00	VILL	202	EXEMPT (211.7M)	N ST MARYS ST	VILLAGE OF SUTTONS BAY	0.43	\$395,727
043-779-900-00	VILL	202	EXEMPT (211.7M)	316 N ST MARYS ST	VILLAGE OF SUTTONS BAY	0.23	\$183,787
043-811-710-00	VILL	402	EXEMPT (211.7M)	N LINCOLN ST	VILLAGE OF SUTTONS BAY	0.24	\$211,033
043-811-742-00	VILL	402	EXEMPT (211.7M)	N LINCOLN ST	VILLAGE OF SUTTONS BAY	0.15	\$65,955
043-812-668-00	VILL	402	EXEMPT (211.7M)	N WEST ST	VILLAGE OF SUTTONS BAY	0.01	\$3,951
043-813-202-00	VILL	201	EXEMPT (211.7M)	601 N FRONT ST	VILLAGE OF SUTTONS BAY	2.84	\$53,146
043-815-167-00	VILL	201	EXEMPT (211.7M)	326 N FRONT ST	VILLAGE OF SUTTONS BAY	0.33	\$7,509
043-815-180-00	VILL	201	EXEMPT (211.7M)	416 N FRONT ST	VILLAGE OF SUTTONS BAY	0.55	\$12,515
043-815-184-00	VILL	201	EXEMPT (211.7M)	424 N FRONT ST	VILLAGE OF SUTTONS BAY	0.33	\$7,509
043-816-157-10	VILL	202	EXEMPT (211.7M)	N FRONT ST	VILLAGE OF SUTTONS BAY	0.47	\$10,694
043-821-003-00	VILL	201	EXEMPT (211.7M)	775 N ST JOSEPHS ST	VILLAGE OF SUTTONS BAY	5.30	\$175,459
043-828-013-00	VILL	402	EXEMPT (211.7M)	S WEST-BAY SHORE DR	VILLAGE OF SUTTONS BAY	1.05	\$9,681
043-828-013-10	VILL	201	EXEMPT (211.7M)	S SHORE DR	VILLAGE OF SUTTONS BAY	1.52	\$25,420
043-829-001-00	VILL	201	EXEMPT (211.7M)	477 N WEST ST	VILLAGE OF SUTTONS BAY	20.18	\$237,803
043-829-005-00	VILL	402	EXEMPT (211.7M)	N WEST ST	VILLAGE OF SUTTONS BAY	9.46	\$200,040
043-829-010-10	VILL	006	EXEMPT (211.7M)	W BROADWAY	VILLAGE OF SUTTONS BAY	0.46	\$285,102
043-829-015-10	VILL	006	EXEMPT (211.7M)	W BROADWAY	VILLAGE OF SUTTONS BAY	0.51	\$602,395
043-898-002-00	VILL	210	EXEMPT (211.7M)	424 N FRONT ST	VILLAGE OF SUTTONS BAY	0.00	\$0
043-910-001-00	VILL	202	EXEMPT (211.7M)	326 N FRONT ST	VILLAGE OF SUTTONS BAY	0.00	\$0
043-910-002-00	VILL	202	EXEMPT (211.7M)	N FRONT ST	VILLAGE OF SUTTONS BAY	2.80	\$52,534
<u>Total acreage</u>						<u>59,279.78</u>	

Count 1,245

TOTAL TCV

878,170,682

RANK	COUNTY	2023 TV-TOT R&P	2024 TV-TOT R&P	% I or D
1	Oakland	\$74,880,625,314	\$80,356,053,875	7.31
2	Wayne	\$51,555,282,272	\$55,562,674,558	7.77
3	Macomb	\$35,184,968,148	\$38,008,978,600	8.03
4	Kent	\$30,864,710,022	\$33,663,337,200	9.07
5	Washtenaw	\$21,649,156,808	\$23,168,061,361	7.02
6	Ottawa	\$15,169,064,251	\$16,569,764,018	9.23
7	Genesee	\$11,972,239,857	\$12,888,215,651	7.65
8	Livingston	\$11,685,839,364	\$12,678,262,760	8.49
9	Kalamazoo	\$10,691,425,531	\$11,564,846,170	8.17
10	Ingham	\$9,832,143,953	\$10,586,393,531	7.67
11	Berrien	\$9,593,852,512	\$10,299,919,167	7.36
12	Saint Clair	\$7,565,051,397	\$7,959,049,568	5.21
13	Grand Traverse	\$6,967,239,082	\$7,667,775,947	10.05
14	Monroe	\$7,181,781,857	\$7,635,041,940	6.31
15	Allegan	\$6,367,188,047	\$6,942,075,811	9.03
16	Saginaw	\$6,170,974,231	\$6,602,674,758	7
17	Muskegon	\$5,721,958,609	\$6,277,919,793	9.72
18	Jackson	\$5,642,078,677	\$6,086,744,341	7.88
19	Calhoun	\$4,315,458,224	\$4,905,201,345	13.67
20	Eaton	\$4,482,141,298	\$4,821,905,506	7.58
21	Lenawee	\$4,206,834,815	\$4,486,947,547	6.66
22	Van Buren	\$3,937,162,564	\$4,270,909,358	8.48
23	Midland	\$3,890,757,287	\$4,227,185,372	8.65
24	Lapeer	\$3,778,418,399	\$4,112,491,024	8.84
25	Emmet	\$3,759,042,365	\$4,111,135,824	9.37
26	Leelanau	\$3,609,202,761	\$3,945,944,457	9.33
27	Clinton	\$3,555,707,179	\$3,827,271,278	7.64
28	Bay	\$3,327,395,672	\$3,559,698,950	6.98
29	Marquette	\$3,208,123,219	\$3,433,695,259	7.03
30	Barry	\$2,822,943,299	\$3,068,121,702	8.69
31	Cass	\$2,777,515,973	\$3,000,938,102	8.04
32	Charlevoix	\$2,726,795,711	\$2,968,453,761	8.86
33	Huron	\$2,682,554,186	\$2,845,291,949	6.07
34	Saint Joseph	\$2,466,464,368	\$2,658,956,909	7.8
35	Antrim	\$2,403,490,596	\$2,619,852,984	9
36	Montcalm	\$2,387,648,957	\$2,582,855,777	8.18
37	Isabella	\$2,461,677,640	\$2,578,046,055	4.73
38	Shiawassee	\$2,357,504,708	\$2,564,068,659	8.76
39	Mason	\$2,318,748,991	\$2,483,326,602	7.1
40	Tuscola	\$2,190,269,646	\$2,295,591,905	4.81
41	Ionia	\$2,067,842,100	\$2,232,322,527	7.95
42	Newaygo	\$1,943,511,444	\$2,119,469,934	9.05
43	Branch	\$1,787,148,407	\$2,002,635,327	12.06
44	Sanilac	\$1,862,708,827	\$1,993,047,325	7
45	Gratiot	\$1,714,456,282	\$1,991,558,998	16.16
46	Cheboygan	\$1,743,632,880	\$1,907,037,420	9.37
47	Hillsdale	\$1,764,572,663	\$1,882,222,667	6.67
48	Mecosta	\$1,689,868,682	\$1,815,220,700	7.42
49	Benzie	\$1,642,783,250	\$1,796,697,216	9.37
50	Roscommon	\$1,642,230,099	\$1,791,879,024	9.11
51	Otsego	\$1,539,855,162	\$1,679,296,510	9.06
52	Oceana	\$1,481,115,387	\$1,612,157,463	8.85
53	Manistee	\$1,383,668,101	\$1,507,177,979	8.93
54	Delta	\$1,385,842,961	\$1,500,276,156	8.26
55	Iosco	\$1,383,780,166	\$1,488,651,589	7.58
56	Clare	\$1,333,306,874	\$1,476,346,341	10.73
57	Chippewa	\$1,326,557,410	\$1,435,180,871	8.19
58	Wexford	\$1,225,923,569	\$1,341,780,099	9.45
59	Mackinac	\$1,253,814,069	\$1,340,164,969	6.89
60	Gladwin	\$1,196,136,006	\$1,320,502,059	10.4
61	Houghton	\$1,148,640,331	\$1,251,088,366	8.92
62	Alpena	\$1,112,542,430	\$1,186,627,704	6.66
63	Ogemaw	\$1,033,673,336	\$1,119,839,842	8.34
64	Dickinson	\$1,018,562,771	\$1,110,235,652	9
65	Kalkaska	\$961,670,940	\$1,064,823,641	10.73
66	Menominee	\$932,576,568	\$1,011,176,031	8.43
67	Osceola	\$903,338,819	\$979,400,840	8.42
68	Alcona	\$886,978,761	\$947,718,319	6.85
69	Presque Isle	\$823,774,739	\$892,565,555	8.35
70	Missaukee	\$779,071,303	\$850,026,332	9.11
71	Lake	\$726,119,374	\$783,410,787	7.89
72	Arenac	\$685,762,954	\$742,298,656	8.24
73	Crawford	\$858,895,830	\$741,685,825	-13.65
74	Gogebic	\$641,541,137	\$697,992,220	8.8
75	Iron	\$634,283,729	\$691,188,342	8.97
76	Montmorency	\$573,192,617	\$620,838,439	8.31
77	Oscoda	\$461,680,527	\$509,552,967	10.37
78	Alger	\$466,920,644	\$498,297,624	6.72
79	Schoolcraft	\$424,707,458	\$460,372,892	8.4
80	Baraga	\$336,241,660	\$367,189,267	9.2
81	Ontonagon	\$318,184,017	\$343,628,511	8
82	Luce	\$214,415,722	\$229,450,928	7.01
83	Keweenaw	\$187,310,078	\$205,391,359	9.65

RANK	COUNTY	2023 TV-AG	2024 TV-AG	% I or D
1	Huron	\$697,123,258	\$735,657,955	5.53
2	Sanilac	\$526,095,877	\$552,976,001	5.11
3	Lenawee	\$501,341,910	\$526,238,282	4.97
4	Tuscola	\$461,187,267	\$487,368,969	5.68
5	Allegan	\$436,799,883	\$466,795,183	6.87
6	Saginaw	\$419,800,831	\$439,072,972	4.59
7	Ottawa	\$392,369,304	\$424,391,229	8.16
8	Monroe	\$374,179,477	\$394,676,054	5.48
9	Washtenaw	\$355,958,429	\$384,816,229	8.11
10	Gratiot	\$345,833,080	\$379,063,419	9.61
11	Ionia	\$340,360,817	\$357,297,043	4.98
12	Clinton	\$321,644,140	\$342,191,095	6.39
13	Hillsdale	\$320,072,227	\$336,563,169	5.15
14	Saint Clair	\$319,763,770	\$332,314,595	3.93
15	Branch	\$303,947,444	\$325,348,001	7.04
16	Berrien	\$303,394,773	\$320,543,770	5.65
17	Shiawassee	\$292,012,385	\$310,620,301	6.37
18	Saint Joseph	\$284,320,832	\$295,396,113	3.9
19	Kent	\$267,117,069	\$289,667,603	8.44
20	Lapeer	\$270,464,193	\$288,590,757	6.7
21	Bay	\$270,303,826	\$284,469,422	5.24
22	Montcalm	\$256,366,333	\$273,010,863	6.49
23	Cass	\$251,732,912	\$268,331,607	6.59
24	Van Buren	\$248,681,245	\$259,894,305	4.51
25	Eaton	\$242,384,255	\$257,966,722	6.43
26	Calhoun	\$238,697,365	\$249,919,149	4.7
27	Isabella	\$231,181,496	\$244,844,621	5.91
28	Jackson	\$222,619,409	\$235,518,980	5.79
29	Ingham	\$222,380,457	\$232,108,952	4.37
30	Barry	\$170,152,338	\$181,476,322	6.66
31	Kalamazoo	\$163,698,158	\$174,407,402	6.54
32	Genesee	\$151,054,922	\$169,861,770	12.45
33	Livingston	\$154,206,262	\$163,456,474	6
34	Newaygo	\$150,417,676	\$160,088,593	6.43
35	Macomb	\$143,893,216	\$152,190,626	5.77
36	Mecosta	\$140,577,663	\$148,470,440	5.61
37	Oceana	\$127,750,110	\$136,226,593	6.64
38	Missaukee	\$109,589,095	\$114,482,723	4.47
39	Midland	\$106,658,258	\$112,357,532	5.34
40	Leelanau	\$105,633,294	\$112,144,363	6.16
41	Muskegon	\$100,309,277	\$105,274,647	4.95
42	Osceola	\$95,167,000	\$102,024,289	7.21
43	Alpena	\$72,315,049	\$76,652,757	6
44	Arenac	\$72,081,582	\$76,017,864	5.46
45	Mason	\$70,816,240	\$75,778,259	7.01
46	Gladwin	\$68,726,743	\$73,043,939	6.28
47	Menominee	\$68,854,948	\$72,930,350	5.92
48	Grand Traverse	\$66,402,851	\$71,006,127	6.93
49	Clare	\$64,872,570	\$69,531,806	7.18
50	Oakland	\$59,063,020	\$65,883,260	11.55
51	Presque Isle	\$62,588,577	\$65,791,794	5.12
52	Ogemaw	\$60,507,421	\$63,279,915	4.58
53	Antrim	\$57,739,149	\$59,899,849	3.74
54	Charlevoix	\$40,570,837	\$44,273,549	9.13
55	Iosco	\$40,811,319	\$43,547,339	6.7
56	Emmet	\$36,598,452	\$38,853,605	6.16
57	Chippewa	\$37,871,028	\$38,842,158	2.56
58	Otsego	\$35,462,502	\$36,917,220	4.1
59	Delta	\$33,698,436	\$35,671,995	5.86
60	Alcona	\$33,249,165	\$34,883,428	4.92
61	Wexford	\$29,539,027	\$31,176,897	5.54
62	Manistee	\$27,463,781	\$29,777,591	8.42
63	Cheboygan	\$26,518,979	\$27,148,109	2.37
64	Kalkaska	\$23,163,546	\$24,776,123	6.96
65	Lake	\$21,994,349	\$23,405,895	6.42
66	Wayne	\$21,622,493	\$22,382,437	3.51
67	Benzie	\$15,810,833	\$16,755,429	5.97
68	Dickinson	\$14,513,406	\$15,717,100	8.29
69	Iron	\$12,960,080	\$13,826,498	6.69
70	Montmorency	\$12,913,797	\$13,776,040	6.68
71	Mackinac	\$11,129,013	\$11,744,877	5.53
72	Oscoda	\$10,460,098	\$11,086,115	5.98
73	Houghton	\$10,010,541	\$10,725,670	7.14
74	Alger	\$8,399,814	\$8,727,944	3.91
75	Marquette	\$7,980,867	\$8,507,618	6.6
76	Baraga	\$7,784,848	\$8,384,640	7.7
77	Ontonagon	\$7,270,372	\$8,338,127	14.69
78	Schoolcraft	\$4,483,721	\$5,098,661	13.71
79	Roscommon	\$4,291,835	\$3,939,243	-8.22
80	Luce	\$3,639,754	\$3,640,488	0.02
81	Gogebic	\$1,192,047	\$1,298,164	8.9
82	Crawford	\$0	\$0	N/A
83	Keweenaw	\$0	\$0	N/A

RANK	COUNTY	2023 TV-COMM	2024 TV-COMM	% I or D
1	Oakland	\$12,301,318,413	\$13,044,195,925	6.04
2	Wayne	\$9,348,490,566	\$9,854,260,838	5.41
3	Kent	\$6,440,091,042	\$7,047,622,761	9.43
4	Macomb	\$4,777,090,967	\$5,100,027,225	6.76
5	Washtenaw	\$4,411,469,527	\$4,686,772,593	6.24
6	Ingham	\$2,455,491,291	\$2,599,388,319	5.86
7	Genesee	\$2,123,747,971	\$2,209,721,912	4.05
8	Kalamazoo	\$1,942,088,385	\$2,092,974,611	7.77
9	Ottawa	\$1,835,824,798	\$2,024,947,994	10.3
10	Grand Traverse	\$1,244,205,124	\$1,366,300,747	9.81
11	Livingston	\$1,111,204,434	\$1,208,892,276	8.79
12	Saginaw	\$1,108,645,390	\$1,165,093,733	5.09
13	Berrien	\$781,765,719	\$835,845,631	6.92
14	Eaton	\$777,275,964	\$831,812,975	7.02
15	Monroe	\$769,491,690	\$811,871,565	5.51
16	Muskegon	\$721,933,714	\$782,628,970	8.41
17	Jackson	\$656,574,563	\$693,982,413	5.7
18	Saint Clair	\$643,145,576	\$674,822,060	4.93
19	Calhoun	\$604,384,020	\$646,006,362	6.89
20	Allegan	\$521,178,203	\$572,641,436	9.87
21	Midland	\$522,952,145	\$560,876,647	7.25
22	Marquette	\$475,499,075	\$496,337,449	4.38
23	Isabella	\$463,768,623	\$476,940,128	2.84
24	Clinton	\$450,328,434	\$472,759,039	4.98
25	Bay	\$447,426,831	\$470,935,159	5.25
26	Lenawee	\$425,170,151	\$448,459,578	5.48
27	Emmet	\$392,018,261	\$417,119,368	6.4
28	Lapeer	\$267,858,407	\$290,547,349	8.47
29	Van Buren	\$253,679,679	\$267,741,074	5.54
30	Mackinac	\$219,493,864	\$236,002,561	7.52
31	Shiawassee	\$208,677,676	\$221,957,769	6.36
32	Otsego	\$192,620,887	\$211,272,079	9.68
33	Montcalm	\$195,763,299	\$207,539,371	6.02
34	Leelanau	\$184,680,357	\$205,914,966	11.5
35	Saint Joseph	\$185,770,823	\$202,236,037	8.86
36	Branch	\$169,267,181	\$197,559,474	16.71
37	Houghton	\$177,032,567	\$192,015,393	8.46
38	Charlevoix	\$175,670,523	\$190,761,819	8.59
39	Mecosta	\$168,399,114	\$175,482,051	4.21
40	Mason	\$154,996,635	\$167,572,464	8.11
41	Cheboygan	\$152,105,312	\$166,939,578	9.75
42	Chippewa	\$155,934,748	\$164,203,843	5.3
43	Delta	\$153,418,547	\$163,354,335	6.48
44	Barry	\$150,925,228	\$160,672,512	6.46
45	Ionia	\$150,736,213	\$159,334,756	5.7
46	Wexford	\$140,164,397	\$151,812,634	8.31
47	Dickinson	\$138,296,031	\$148,704,507	7.53
48	Newaygo	\$130,382,964	\$136,559,059	4.74
49	Huron	\$123,052,538	\$131,632,008	6.97
50	Iosco	\$116,797,888	\$125,766,053	7.68
51	Alpena	\$120,628,482	\$125,418,051	3.97
52	Gratiot	\$118,542,623	\$122,811,193	3.6
53	Sanilac	\$112,981,442	\$116,614,612	3.22
54	Roscommon	\$106,672,968	\$113,151,721	6.07
55	Antrim	\$97,904,317	\$112,335,283	14.74
56	Cass	\$101,529,877	\$111,155,119	9.48
57	Hillsdale	\$95,927,818	\$107,920,076	12.5
58	Manistee	\$103,669,205	\$107,826,243	4.01
59	Tuscola	\$96,565,091	\$102,821,658	6.48
60	Oceana	\$93,624,431	\$101,999,582	8.95
61	Clare	\$92,783,708	\$101,594,738	9.5
62	Ogemaw	\$95,081,719	\$100,695,200	5.9
63	Benzie	\$92,525,747	\$98,545,742	6.51
64	Menominee	\$71,385,121	\$77,113,023	8.02
65	Kalkaska	\$62,577,940	\$67,798,334	8.34
66	Gladwin	\$55,626,456	\$60,196,421	8.22
67	Gogebic	\$53,912,040	\$56,226,318	4.29
68	Crawford	\$51,064,511	\$54,782,077	7.28
69	Lake	\$58,561,082	\$54,025,745	-7.74
70	Alger	\$47,686,679	\$51,804,123	8.63
71	Missaukee	\$47,033,754	\$50,732,764	7.86
72	Arenac	\$46,309,499	\$50,119,177	8.23
73	Osceola	\$44,924,946	\$47,654,312	6.08
74	Iron	\$38,454,904	\$42,340,885	10.11
75	Presque Isle	\$32,079,727	\$34,814,112	8.52
76	Schoolcraft	\$30,640,132	\$32,347,311	5.57
77	Alcona	\$29,163,471	\$31,753,107	8.88
78	Montmorency	\$25,876,894	\$28,264,782	9.23
79	Oscoda	\$20,510,027	\$22,021,162	7.37
80	Baraga	\$17,556,148	\$19,078,494	8.67
81	Ontonagon	\$17,671,848	\$18,845,823	6.64
82	Luce	\$16,618,244	\$17,806,516	7.15
83	Keweenaw	\$11,713,274	\$12,647,138	7.97

RANK	COUNTY	2023 TV-INDU	2024 TV-INDU	% I or D
1	Wayne	\$3,532,268,393	\$3,812,318,659	7.93
2	Oakland	\$2,443,081,033	\$2,693,339,881	10.24
3	Macomb	\$2,243,041,426	\$2,439,969,969	8.78
4	Kent	\$1,610,552,059	\$1,776,678,726	10.31
5	Berrien	\$1,372,891,380	\$1,445,631,362	5.3
6	Ottawa	\$753,513,077	\$850,042,220	12.81
7	Washtenaw	\$574,570,746	\$564,813,055	-1.7
8	Mason	\$521,102,795	\$546,368,135	4.85
9	Kalamazoo	\$478,415,229	\$514,031,304	7.44
10	Saint Clair	\$521,923,263	\$494,980,656	-5.16
11	Monroe	\$332,473,702	\$371,924,200	11.87
12	Genesee	\$310,075,054	\$335,176,033	8.1
13	Livingston	\$304,803,184	\$317,044,065	4.02
14	Allegan	\$267,480,208	\$287,430,058	7.46
15	Marquette	\$281,720,128	\$283,056,006	0.47
16	Eaton	\$248,690,164	\$267,097,612	7.4
17	Midland	\$249,820,721	\$255,867,903	2.42
18	Calhoun	\$219,926,106	\$253,825,737	15.41
19	Ingham	\$227,519,031	\$249,859,434	9.82
20	Muskegon	\$202,300,062	\$217,947,061	7.73
21	Saginaw	\$209,805,826	\$216,046,887	2.97
22	Jackson	\$158,095,427	\$167,876,015	6.19
23	Bay	\$135,900,582	\$145,141,121	6.8
24	Saint Joseph	\$136,134,776	\$144,779,624	6.35
25	Van Buren	\$129,003,618	\$132,989,432	3.09
26	Lenawee	\$117,295,344	\$113,103,237	-3.57
27	Grand Traverse	\$99,010,438	\$108,862,677	9.95
28	Lapeer	\$78,735,523	\$85,883,333	9.08
29	Clinton	\$62,547,875	\$63,117,749	0.91
30	Dickinson	\$55,198,325	\$61,118,298	10.72
31	Mecosta	\$58,334,568	\$60,529,187	3.76
32	Charlevoix	\$57,631,748	\$60,432,480	4.86
33	Barry	\$55,758,936	\$58,726,400	5.32
34	Newaygo	\$54,213,534	\$57,530,072	6.12
35	Cass	\$54,851,588	\$56,439,932	2.9
36	Montcalm	\$47,347,019	\$53,147,683	12.25
37	Wexford	\$48,160,084	\$52,249,466	8.49
38	Huron	\$42,660,281	\$49,144,584	15.2
39	Gratiot	\$46,501,214	\$48,909,026	5.18
40	Branch	\$45,480,427	\$48,809,918	7.32
41	Iron	\$43,893,133	\$46,322,858	5.54
42	Hillsdale	\$42,492,924	\$45,789,626	7.76
43	Ionia	\$42,115,388	\$45,593,713	8.26
44	Shiawassee	\$42,820,993	\$45,469,687	6.19
45	Menominee	\$36,981,216	\$43,895,653	18.7
46	Tuscola	\$41,938,509	\$43,234,593	3.09
47	Alpena	\$40,205,771	\$41,079,889	2.17
48	Isabella	\$33,670,866	\$39,631,480	17.7
49	Oceana	\$36,232,006	\$39,005,819	7.66
50	Osceola	\$36,316,950	\$38,361,444	5.63
51	Iosco	\$35,361,709	\$37,439,058	5.87
52	Ontonagon	\$32,348,253	\$34,840,719	7.71
53	Otsego	\$28,302,888	\$30,027,658	6.09
54	Manistee	\$26,524,750	\$27,558,859	3.9
55	Chippewa	\$24,337,300	\$25,441,144	4.54
56	Delta	\$19,811,418	\$24,892,685	25.65
57	Sanilac	\$20,275,429	\$23,226,209	14.55
58	Crawford	\$101,335,686	\$22,015,115	-78.28
59	Baraga	\$21,435,090	\$21,577,447	0.66
60	Mackinac	\$18,677,561	\$19,792,657	5.97
61	Houghton	\$18,048,822	\$19,452,748	7.78
62	Presque Isle	\$18,716,769	\$19,285,694	3.04
63	Clare	\$16,734,362	\$18,900,907	12.95
64	Gogebic	\$13,161,662	\$13,289,405	0.97
65	Alcona	\$11,566,442	\$12,268,972	6.07
66	Emmet	\$11,422,762	\$12,198,131	6.79
67	Leelanau	\$11,306,800	\$11,607,611	2.66
68	Missaukee	\$10,643,379	\$11,249,342	5.69
69	Kalkaska	\$10,157,708	\$10,749,516	5.83
70	Arenac	\$9,967,670	\$10,586,955	6.21
71	Gladwin	\$8,706,595	\$9,630,720	10.61
72	Schoolcraft	\$9,353,995	\$9,455,147	1.08
73	Alger	\$8,627,437	\$8,861,649	2.71
74	Ogemaw	\$9,489,068	\$8,854,084	-6.69
75	Antrim	\$7,708,218	\$8,563,689	11.1
76	Cheboygan	\$8,382,523	\$8,463,148	0.96
77	Oscoda	\$7,409,560	\$8,093,268	9.23
78	Benzie	\$7,057,942	\$7,404,601	4.91
79	Montmorency	\$5,458,215	\$6,000,206	9.93
80	Luce	\$2,692,647	\$2,850,674	5.87
81	Roscommon	\$2,254,069	\$2,489,345	10.44
82	Lake	\$1,272,251	\$1,426,152	12.1
83	Keweenaw	\$199,763	\$347,299	73.86



RANK	COUNTY	2023 TV-RES	2024 TV-RES	% I or D
1	Oakland	\$56,184,059,575	\$60,620,513,814	7.9
2	Wayne	\$34,143,637,338	\$37,004,407,303	8.38
3	Macomb	\$26,100,642,917	\$28,326,479,883	8.53
4	Kent	\$20,836,914,542	\$22,742,782,831	9.15
5	Washtenaw	\$15,055,462,077	\$16,246,999,623	7.91
6	Ottawa	\$11,334,740,054	\$12,409,326,596	9.48
7	Livingston	\$9,503,136,861	\$10,314,163,370	8.53
8	Genesee	\$8,527,544,848	\$9,259,240,102	8.58
9	Kalamazoo	\$7,434,838,845	\$8,055,902,136	8.35
10	Berrien	\$6,499,160,108	\$7,056,051,219	8.57
11	Ingham	\$6,225,966,801	\$6,716,621,823	7.88
12	Grand Traverse	\$5,236,508,069	\$5,772,850,625	10.24
13	Saint Clair	\$4,812,546,192	\$5,235,015,972	8.78
14	Allegan	\$4,714,000,169	\$5,160,815,336	9.48
15	Monroe	\$4,542,173,394	\$4,913,289,779	8.17
16	Muskegon	\$4,304,980,080	\$4,754,294,006	10.44
17	Jackson	\$4,033,044,817	\$4,374,681,990	8.47
18	Saginaw	\$3,841,631,469	\$4,152,787,930	8.1
19	Leelanau	\$3,235,013,600	\$3,536,204,694	9.31
20	Emmet	\$3,159,130,908	\$3,465,161,449	9.69
21	Lapeer	\$2,915,165,206	\$3,180,994,868	9.12
22	Eaton	\$2,891,405,568	\$3,122,978,945	8.01
23	Lenawee	\$2,815,443,094	\$3,024,521,619	7.43
24	Calhoun	\$2,741,173,718	\$2,984,563,935	8.88
25	Van Buren	\$2,726,505,273	\$2,975,621,282	9.14
26	Clinton	\$2,529,463,904	\$2,738,912,428	8.28
27	Midland	\$2,528,493,045	\$2,732,638,470	8.07
28	Charlevoix	\$2,356,002,640	\$2,569,307,500	9.05
29	Barry	\$2,324,852,527	\$2,539,310,083	9.22
30	Bay	\$2,193,329,021	\$2,367,573,081	7.94
31	Antrim	\$2,142,280,644	\$2,340,646,633	9.26
32	Marquette	\$2,068,355,218	\$2,271,247,518	9.81
33	Cass	\$2,059,441,997	\$2,250,247,464	9.26
34	Montcalm	\$1,626,578,306	\$1,790,514,675	10.08
35	Saint Joseph	\$1,561,839,612	\$1,706,777,358	9.28
36	Shiawassee	\$1,544,775,154	\$1,672,020,613	8.24
37	Newaygo	\$1,469,022,470	\$1,617,608,595	10.11
38	Benzie	\$1,471,752,278	\$1,614,409,444	9.69
39	Cheboygan	\$1,480,747,867	\$1,606,709,614	8.51
40	Roscommon	\$1,465,598,827	\$1,601,493,515	9.27
41	Ionia	\$1,398,478,994	\$1,526,412,215	9.15
42	Mason	\$1,280,631,030	\$1,386,808,477	8.29
43	Isabella	\$1,282,099,705	\$1,381,523,488	7.75
44	Mecosta	\$1,202,353,455	\$1,319,060,203	9.71
45	Oceana	\$1,150,913,440	\$1,255,488,096	9.09
46	Huron	\$1,131,879,309	\$1,221,159,502	7.89
47	Manistee	\$1,109,718,365	\$1,213,211,633	9.33
48	Branch	\$1,107,242,935	\$1,204,379,847	8.77
49	Hillsdale	\$1,105,354,919	\$1,195,758,003	8.18
50	Tuscola	\$1,085,633,733	\$1,184,706,878	9.13
51	Iosco	\$1,092,405,950	\$1,179,548,839	7.98
52	Otsego	\$1,024,344,135	\$1,122,430,750	9.58
53	Chippewa	\$1,032,538,334	\$1,116,974,098	8.18
54	Sanilac	\$1,003,412,137	\$1,091,800,574	8.81
55	Delta	\$992,247,699	\$1,090,834,659	9.94
56	Clare	\$996,686,225	\$1,084,085,665	8.77
57	Gladwin	\$988,633,769	\$1,081,480,744	9.39
58	Wexford	\$911,572,461	\$1,001,092,902	9.82
59	Houghton	\$858,940,962	\$936,913,135	9.08
60	Mackinac	\$826,579,343	\$892,870,107	8.02
61	Ogemaw	\$790,653,056	\$860,793,151	8.87
62	Alpena	\$801,950,067	\$860,642,883	7.32
63	Alcona	\$767,299,583	\$829,621,512	8.12
64	Kalkaska	\$749,249,283	\$824,766,673	10.08
65	Dickinson	\$699,306,741	\$765,351,688	9.44
66	Menominee	\$675,948,175	\$733,895,095	8.57
67	Presque Isle	\$663,180,366	\$716,222,305	8
68	Gratiot	\$639,279,385	\$696,765,750	8.99
69	Osceola	\$628,930,393	\$681,272,435	8.32
70	Lake	\$601,102,142	\$659,726,472	9.75
71	Crawford	\$553,387,269	\$602,432,253	8.86
72	Missaukee	\$532,657,775	\$580,549,328	8.99
73	Arenac	\$504,348,003	\$547,208,960	8.5
74	Montmorency	\$494,499,211	\$536,232,911	8.44
75	Gogebic	\$465,114,126	\$504,603,458	8.49
76	Iron	\$436,494,422	\$486,451,265	11.45
77	Oscoda	\$369,099,219	\$401,145,579	8.68
78	Alger	\$375,311,925	\$400,280,106	6.65
79	Schoolcraft	\$325,196,268	\$357,403,755	9.9
80	Baraga	\$212,334,882	\$237,858,266	12.02
81	Ontonagon	\$217,392,036	\$235,686,320	8.42
82	Luce	\$181,864,217	\$195,339,469	7.41
83	Keweenaw	\$164,729,955	\$180,822,602	9.77

**Certification Statement**

*I hereby certify that this Statement Showing Mills Apportioned by the County Board of Commissioners and submitted to the State Tax Commission is a true statement of all ad valorem millages apportioned by the County Board of Commissioners of the*

County of **Leelanau for the year 2024**

*[Handwritten Signature]*

Signature of County Equalization Director

NOTARIZATION

*[Handwritten Signature]*

Molly L. Peplinski Notary Public

Leelanau County, Michigan

MOLLY L PEPLINSKI  
NOTARY PUBLIC – STATE OF MICHIGAN  
COUNTY OF LEELANAU  
My Commission Expires April 13, 2027  
Acting in the County of Leelanau

STATE OF MICHIGAN

County of Leelanau } ss

Subscribed before me this 19<sup>th</sup>

Day of September year 2024

My commission expires April 13, 2027

*Leelanau*

## EXECUTIVE DOCUMENT SUMMARY

Department: <u>Planning/Community Development</u> Contact Person: <u>Gail Myer</u> Telephone Number: <u>256-9812</u>	<b>Submittal Dates</b> <input type="checkbox"/> Select Meeting Type: <u>Executive Board</u> Date of Meeting: <u>10/01/2024</u>
<b>Financial/Source Selection Method</b> <input type="checkbox"/> Select One: <u>Select One</u> <input checked="" type="checkbox"/> Other: _____ <input type="checkbox"/> Account No.: _____ <input type="checkbox"/> CIP Project? <input type="checkbox"/> If Grant, Match Account No.: _____	Vendor: _____ Address/ Phone: _____  <b style="color: red;">Description:</b> <u>Select One</u>

Budgeted Amount: _____ Contracted Amount: _____
---

### Document Description

Request to Waive Board Policy on Bid Requirements   
  Financial Review Completed   
  Department Head/Elected Official Authorization

At the July 2024 Executive Committee Meeting of the County Board, a request was submitted for the County Board to consider terminating the West Bay/West Shore Brownfield Plan. The process to terminate a Plan was outlined per Sec. 14 of the Brownfield Financing Act., P.A. 381 of 1996, item (8)(b). The steps have been followed under P.A. 381 of 1996 to notify the developer and provide an opportunity to be heard at a public meeting on October 8 at the Regular Committee Meeting of the County Board.

If no public input is received at the October 8 public meeting, the County Board may consider approving the Resolution to terminate the Brownfield Plan for West Bay/West Shore Hotel Redevelopment.

Attached is a draft Resolution for termination of the West Bay/West Shore Brownfield Plan.

**Suggested Recommendation:**

I move to recommend that the County Board of Commissioners forward the Resolution to terminate the West Bay/West Shore Hotel Redevelopment Brownfield Plan to the October 8 Regular County Board Meeting for final action after the scheduled Public Hearing.

Department Approval: Gail Myer \_\_\_\_\_ Date: 9-23-24

COUNTY BOARD OF COMMISSIONERS  
LEELANAU COUNTY

Commissioner \_\_\_\_\_, supported by Commissioner \_\_\_\_\_, moved the adoption of the following resolution:

Resolution No. \_\_\_\_\_

RESOLUTION TO TERMINATE THE BROWNFIELD PLAN FOR WEST BAY/WEST  
SHORE HOTEL REDEVELOPMENT

WHEREAS, on March 20, 2007, the County Board of Commissioners approved a brownfield plan (the "Plan"), and on June 20, 2017, the County Board of Commissioners approved a brownfield plan amendment under which the Leelanau County Brownfield Redevelopment Authority (the "BRA") authorized the capture of tax incremental revenues to fund eligible activities to support the redevelopment of the property located at 13336 and 13380 South West-Bay Shore Drive, Traverse City, MI 49684 (Parcel ID Numbers: 004-033-088-00, 004-033-090-01, and 004-898-090-01); and

WHEREAS, under the terms of the Plan, the BRA was to reimburse the developer for Baseline Environmental Assessment, Due Care Compliance, and additional response activities from the projected tax increment revenues to be captured after the property was redeveloped as a hotel, marina, and related uses.; and

WHEREAS, the redevelopment of the property and the purposes for which the plan was established was not undertaken within 2 years following the approval of the Plan, and all tax increment collected by the Plan to date has been utilized to pay any outstanding obligations; and

WHEREAS, the County Board of Commissioners has determined that it is in the best interest of the County to formally terminate the Plan pursuant to the procedure in Section 14(8) of the Act 381 of the Public Acts of 1996, as amended.

WHEREAS, at least 30 days prior to the adoption of this resolution, the County provided written notice of the proposed termination of the Plan to the Developer and informed them of the opportunity to be heard regarding the matter at the County Board of Commissioners meeting on \_\_\_\_\_, 2024.

NOW, THEREFORE, it is resolved as follows:

1. The County hereby formally terminates the Plan pursuant to Section 14(8) of the Act.
2. All resolutions and parts of resolutions are, to the extent of any conflict with this resolution, rescinded.

Yeas: Commissioners: \_\_\_\_\_

Nays: Commissioners: \_\_\_\_\_

Abstain: Commissioners: \_\_\_\_\_

Absent: Commissioners: \_\_\_\_\_

Resolution adopted.

CERTIFICATION

I certify this is a true and complete copy of a resolution adopted by the Leelanau County Board of Commissioners at a meeting held on \_\_\_\_\_, 2024.

Date: \_\_\_\_\_, 2024

\_\_\_\_\_  
Michelle L. Crocker, Leelanau County Clerk

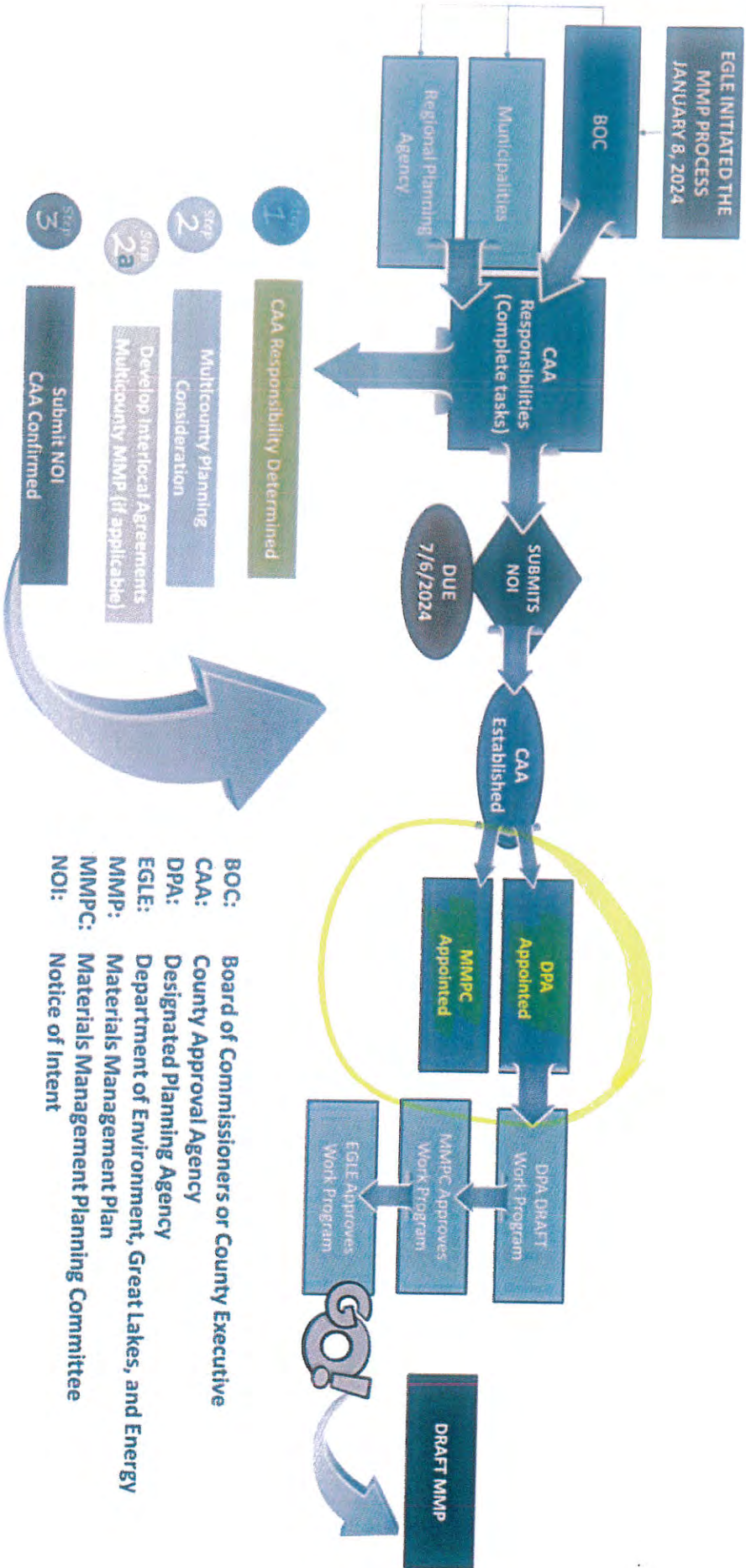
## EXECUTIVE DOCUMENT SUMMARY

Department: <u>Planning/Community Development</u> Contact Person: <u>Gail Myer</u> Telephone Number: <u>256-9812</u>	<table border="1" style="width: 100%; border-collapse: collapse;"> <tr> <th colspan="2" style="text-align: center;">Submittal Dates</th> </tr> <tr> <td style="width: 50%;"><input type="checkbox"/> Select Meeting Type: <u>Executive Board</u></td> <td style="width: 50%;"></td> </tr> <tr> <td>Date of Meeting: _____</td> <td style="text-align: right;"><u>10/01/2024</u></td> </tr> </table>	Submittal Dates		<input type="checkbox"/> Select Meeting Type: <u>Executive Board</u>		Date of Meeting: _____	<u>10/01/2024</u>
Submittal Dates							
<input type="checkbox"/> Select Meeting Type: <u>Executive Board</u>							
Date of Meeting: _____	<u>10/01/2024</u>						
<b>Financial/Source Selection Method</b>							
<input type="checkbox"/> Select One: <u>Select One</u> <input checked="" type="checkbox"/> Other: _____ <input type="checkbox"/> Account No.: _____ <input type="checkbox"/> CIP Project? <input type="checkbox"/> If Grant, Match Account No.: _____	Vendor: _____ Address/ Phone: _____  <b style="color: red;">Description:</b> Professional Services						
Budgeted Amount: _____ Contracted Amount: _____							
<b>Document Description</b>							
<input type="checkbox"/> Request to Waive Board Policy on Bid Requirements <input type="checkbox"/> Financial Review Completed <input type="checkbox"/> Department Head/Elected Official Authorization							
<p>The County Board approved the Interlocal Agreement between the County of Grand Traverse, County of Benzie and the County of Leelanau, at their June 18th, 2024 Regular Meeting, for the purpose of creating a multi-county Materials Management Plan (MMP). All three Counties approved the Interlocal Agreement and Leelanau County's Notice of Intent (NOI) was submitted on June 27 to the Michigan Department of Environment, Great Lakes, and Energy (EGLE).</p> <p>The next steps are to appoint the Designated Planning Agency (DPA) as required under Part 115 and establish a Planning Committee, the size of which shall be no greater than 13 Committee Members, and operate the Planning Committee under Part 115 and , more specifically, under MCL 324.115.72. All three counties listed the following as the DPA on their NOI submitted to EGLE.</p> <p>Lydia Gulow                  Resource Recovery Director                  Grand Traverse County                  Hotline: 231-941-5555                  Office: 231-995-6075</p> <p>Attached is a proposed Materials Management Planning Committee member list for consideration and approval.</p>							
<p><b>Suggested Recommendation:</b></p> <p>I move to recommend that the County Board of Commissioners appoint Lydia Gulow, Resource Recovery Director, Grand Traverse County, as the Designated Planning Agency (DPA) as required under Part 115, and appoint the Materials Management Planning Committee under Part 115, more specifically, under MCL 324.115.72.</p>							

Department Approval: *Gail Myer* Date: 9-24-24

Proposed Regional Materials Management Planning Committee:

- 1) A solid waste disposal facility operator – Jim Palmer (Waste Management)
- 2) A representative of a hauler of managed material –Cory Brown (Northern Disposal)
- 3) A materials recovery facility operator – Mark Bevelhymer (Green for Life/GFL)
- 4) A composting facility operator– Frank Dituri (Traverse City Department of Public Services / Streets Department Director)
- 5) A waste diversion, reuse, or reduction facility operator – Andy Gale (Bay Area Recycling for Community Executive Director)
- 6) A representative of an environmental interest group – Sarna Salzman (SEEDS Executive Director)
- 7) An elected official of a county – TJ Andrews (Grand Traverse County Commissioner)
- 8) An elected official of a township or county – Kama Ross (Leelanau County Commissioner)
- 9) An elected official of a city or village – Dan Hawkins (Village of Lake Ann President)
- 10) A representative of a business that generates a managed material – VACANT
- 11) A representative of the regional planning agency whose territory includes the planning area – Mathew Cook (Networks Northwest)



## EXECUTIVE DOCUMENT SUMMARY

Department: <u>Board of Commissioners</u> <input type="checkbox"/>	<b>Submittal Dates</b>
Contact Person: <u>Richard I Lewis</u>	<input type="checkbox"/> Select Meeting Type: <u>Executive Board</u> <input type="checkbox"/>
Telephone Number: <u>(231) 256-9711</u>	Date of Meeting: <u>10/01/2024</u>
<b>Financial/Source Selection Method</b>	
<input type="checkbox"/> Select One: <u>Quotation</u> <input type="checkbox"/>	Vendor: <u>McCardel Culligan</u>
<input type="checkbox"/> Other: <u>LEC Jail Humidification Replacement</u>	Address/ <u>40 Hughes Dr</u>
<input type="checkbox"/> Account No.: <u>101.225.351.970.000</u>	Phone: <u>Traverse City, MI 49696</u> <u>(231) 668-4927</u>
<input checked="" type="checkbox"/> CIP Project?	Description: <u>Maintenance</u> <input type="checkbox"/>
<input type="checkbox"/> If Grant, Match Account No.: _____	
Budgeted Amount: _____ \$ <u>0.00</u>	Contracted Amount: _____ \$ <u>16,450.28</u>
<b>Document Description</b>	
<input type="checkbox"/> Request to Waive Board Policy on Bid Requirements <input type="checkbox"/> Financial Review Completed <input type="checkbox"/> Department Head/Elected Official Authorization	
<p>At the September 24th Budget Work Session, we discuss proceeding with this particluar Capital/Maitenance item. Attached is the narrative of the problem and a quote from McCardel Culligan to undertake the project. The quote is almost half of what had been estimated. In accordance with the County's 2024 Budget Rules, a waiver is being request so that this replacement in a timely manner.</p> <p>Jerry Culman and Gary O'Conner will be in attendence to answer any questions there may be.</p>	
<p><b>Suggested Recommendation:</b></p> <p>I move to recommend that the County Board of Commissioners waive its bid policy for the LEC Jail Humidification Replacment Project and approve an agreement with McCardel Culligan in an amount not to exceed \$16,450.28 and funds to come from 101.225.351.970.000 Jail Capital Outlay</p>	

Department Approval: \_\_\_\_\_ Date: \_\_\_\_\_



9/19/2024

SUBJECT MATTER:

REVERSE OSMOSIS EQUIPMENT FOR THE JAIL AND ADMIN. OFFICES.

THERE ARE TWO COMMERCIAL GRADE STEAM HUMIDIFIERS LOCATED ON THE ROOF OF THE JAIL. DUE TO THE VOLUME OF WATER THAT THESE TWO USE AT THE SAME TIME, THE ORIGINAL R.O. SYSTEM THAT WAS INSTALLED FAILED, CAUSING THE HUMIDIFIERS TO BE SWITCHED OVER TO REGULAR WATER, IN TURN CAUSED A BUILD UP OF BOILED OUT MINERALS TO BE DEPOSITED ON ALL THE ACTIVE COMPONENTS CAUSING HEATER ELEMENTS AND SENSORS TO FAIL. WHICH TURNED OUT TO BE A VERY EXPENSIVE REPAIR AND PARTS. BRINGING IN CULLIGAN WATER EXPERTS TO INSPECT THE SYSTEMS OVER AND FOR THEIR RECOMMENDATION. ALSO WE DO USE THESE PEOPLE FOR OUR WATER SOFTENERS IN BOTH BUILDINGS.

IT IS THE RECOMMENDATION OF CULLIGAN TO USE THE SYSTEM THEY RECAMENT FOR THE WATER QUALITY AND NEEDED VOLUME FOR BOTH HUMIDIFIERS.

THE NEED FOR THIS HUMIDIFICATION IN THIS BUILDING IS IT GETS VERY DRY AS WELL AS STATIC CONCERNS AS WELL AS PAPER QUALITY IS A MAJOR CONCERN.

WHAT WOULD BE DONE IS CULLIGAN WILL INSTALL THEIR SYSTEM, CONNECTING IT TO THE ALREADY INSTALLED PIPING TO THOSE HUMIDIFIERS. THERE MAY BE SOME EXTRA PLUMBING TO BE DONE, AT THERE RECOMMENDATIONS. THAT WILL BE DETERMEND AT THE TIME OF INSTALLATION. IT WON'T BE A MAJOR PROBLEM.

GARY @ D/W MECHANICAL

GARY

Culligan

Quotation 09052024A

Date: 09/05/2024

Prepared By: Paul Szafranski, McCardel Culligan, 40 Hughes Drive, Traverse City, Michigan 49686, United States, Telephone: 231-666-4927, Fax: NA, Email: comsales@mccardelculligan.com

Quoted To: Gary O'Conner with D and W Mechanical, Leelanau Governmental Center, 8527 E. Government Center, Leelanau, MI 49653, United States, Telephone: 231-463-8837, Fax: NA, Email: goc@charter.net

Quota No: 09052024A, RE: Nepronic Humidification Systems

Culligan Equipment/Services:

Table with 4 columns: Qty, Part No, Description, Price. Includes items like HE 1" Twin Indoor Downflow Regen Softener, Salt, M1-3S, Painted Steel Floor Stand Assembly, Culligan Pressurized Product Storage Kit, and 80 Gallon RO Pressurized Storage tanks.

Equipment and Services Sub Total: \$18,450.28

Culligan Terms and Conditions:

The above products and services are provided by McCardel Culligan and will be assembled by an authorized Culligan representative on site. Prices and terms are based on approved credit and are subject to change. Quote Valid Until: 11/01/2024. Delivery: If units were ordered today 9.5.2024 They will ship on 9.20.2024 The longer we wait the longer the date will be for acquiring the equipment. from Culligan after acceptance of signed purchase order and credit approval.

I have read and agree to the terms and conditions above and attached.

Accepted: \_\_\_\_\_ Signature

Date: \_\_\_\_\_

Accepted: \_\_\_\_\_ Printed

Title: \_\_\_\_\_

Purchase Order #: \_\_\_\_\_

## ADDITIONAL COMMENTS & EXCEPTIONS

### Installation

- McCardel Culligan will place equipment and Guide D and W Mechanical on proper installation of all units

### Start-up and Training

- Once units have proper water connections and drain connections McCardel Culligan will start up system and train on proper operation.

## EXECUTIVE DOCUMENT SUMMARY

Department: <u>Parks &amp; Recreation</u> <input type="checkbox"/>	<b>Submittal Dates</b>
Contact Person: <u>Richard I Lewis</u>	<input type="checkbox"/> Select Meeting Type: <u>Executive Board</u> <input type="checkbox"/>
Telephone Number: <u>(231) 256-9711</u>	Date of Meeting: <u>09/01/2024</u>
<b>Financial/Source Selection Method</b>	
<input type="checkbox"/> Select One: <u>Grant</u> <input type="checkbox"/>	Vendor: <u>DTE Energy</u>
<input type="checkbox"/> Other: _____	Address/ (517) 974-1476
<input type="checkbox"/> Account No.: _____	Phone: _____
<input type="checkbox"/> CIP Project? <u>Trees - donation</u>	_____
<input type="checkbox"/> If Grant, Match Account No.: _____	<b>Description:</b> <u>Donation Acceptance</u> <input type="checkbox"/>
Budgeted Amount: _____ \$ 0.00      Contracted Amount: _____ \$ 0.00	
<b>Document Description</b>	
<input type="checkbox"/> Request to Waive Board Policy on Bid Requirements <input type="checkbox"/> Financial Review Completed <input type="checkbox"/> Department Head/Elected Official Authorization	
<p>Not sure if this is considered a grant, but attached is an email/material from DTE with the offer of twenty trees and assistance in planting trees. When this was offered, I reached out to Parks &amp; Recreation Commission Chair Charles Godbout and Commission member Keith Beduhn about the possible of planting at Veronica Valley Park. They felt it would.</p>	
<p><b>Suggested Recommendation:</b></p> <p>I move to recommend to the County Board of Commissioners to accept the offer from DTE for twenty trees to be planted at Veronica Valley Park as outlined.</p>	

Department Approval: \_\_\_\_\_ Date: \_\_\_\_\_

## **DTE Foundation / ReLeaf Michigan Tree Planting Process Overview 2024**

The DTE Foundation tree planting program is underway for 2024. The planting program is a collaborative effort between the community/school where the trees will be planted, ReLeaf Michigan, and the DTE Foundation. Fifteen tree plantings are scheduled for 2024 throughout the DTE service territory. Twenty trees +/-, 1 ½" to 2" in caliper, will be planted in each participating community or school. All trees must be planted on public property or property available to the public.

The trees will need to be planted by volunteers. As an educational non-profit, one of our objectives is knowledge transfer. Hopefully, by physically participating in a planting, folks will become more comfortable with planting and will then go to a local nursery and purchase a tree for their home. Municipal staff is welcome to participate.

A tree maintenance agreement must be signed up front and before the trees are ordered to ensure an understanding of who is responsible for the trees going forward. The tree planting process is a turnkey operation. Here is an overview of how our process works:

Once you have agreed to participate, a project forester will be assigned. The project forester will contact you to schedule a site visit to review the proposed location(s). Before the initial site visit, the assigned project forester will send you a document with questions about the planting process. This will serve as the basis for the site visit, and when completed, it covers everything that will happen and determines who is responsible for what. You do not need to fill it out; it's just a heads-up about what we'll need to cover. The project forester will also come prepared to discuss recommended tree species to fit the site and conditions for the location you have in mind. There is no set list of trees, and we are open to your thoughts. The list of trees will be jointly determined. Please note that while we strive to plant native trees, a non-native might be a better choice for the site. The trees will vary in size from 1 1/2" to 2" caliper, depending on the species desired. Depending on the size of the trees purchased and if the trees are balled and burlap or containerized, a front-end loader or landscape forks may be needed to offload the trees when the nursery delivers them.

- Once the location is agreed upon, the project forester will assist with staking the locations for the trees if you so wish.
- Due to insurance restrictions, it will be the responsibility of the municipality/school to call Miss Dig. The MISS DIG confirmation number must be sent to the project forester one week before planting.
- ReLeaf Michigan will arrange for the purchase and delivery of the trees.
- The nursery guarantees the trees' health at delivery, but not beyond that. The trees will be tagged at the nursery, or a ReLeaf Michigan representative will be present when delivered.
- The municipality/school will be responsible for offloading the trees.

- The municipality/school will dig the holes in advance of the day of planting. Digging is best done with an auger, but a backhoe also works. Trees are typically delivered a day or two before the planting and will need to be placed next to the planting hole (not in).
- The municipality/school will arrange for mulch and a source of water on planting day.

The project forester will also discuss securing the planting holes before planting and the availability of a water source. ***A representative from the municipality's DPW or the school's facilities department must be involved in the site visit and the rest of the project planning, as we will rely on them for in-kind services related to the planting event.***

Two of the most critical items to be discussed will be:

- the name of someone from your organization willing to serve as the point person for securing volunteers.
- The name of a tech-savvy volunteer who will handle volunteer sign-in as we do this via QR codes. We ask that volunteers RSVP via a link to a page on our website so that the liability and photo waivers can be electronically signed in advance.
- the name of someone who lives near where the trees will be planted to be the liaison with the local homeowners.

We will assist in the marketing and solicitation of volunteers by providing a draft event release and flyer, which you can make changes and approve before issuance to help publicize the planting via municipality/school websites, social media venues, local newspapers, cable news outlets, etc. ReLeaf Michigan will do the same. While the DTE Foundation will supply a limited number of volunteers, we rely on local volunteers. In addition, a 3' x 6' banner will be made to acknowledge the planting and planting partners and will be left on site.

Planting day will start with light refreshments provided ideally by the municipality/school so folks can mingle and sign in. A short ceremony follows, which the project forester will emcee. Next, a planting demonstration will be performed, and the volunteers will be divided into groups to plant the trees. ReLeaf Michigan will provide other staff to assist the project forester in quality control.

Twelve months later, the project forester or other ReLeaf Michigan representative will set up a date/time to meet on-site with the individual/group responsible for ongoing maintenance to review the trees' health and answer any maintenance questions.

The DTE Foundation is covering the cost of the trees, delivery, and tree gators (green watering bags) for the plantings.

Please email Melinda Jones, Executive Director, ReLeaf Michigan, at [mjones@ReLeafMichigan.org](mailto:mjones@ReLeafMichigan.org) or call 734-718-2702 if you have any questions.



# VOLUNTEERS NEEDED FOR TREE PLANTING

PLANTING TREES, GROWING COMMUNITIES



**SATURDAY**

**September 14th**

8:45 am to 12:00 pm

**\*Note change of date\***



**Meet at:**  
**The Pavilion at  
Markey Memorial Park**  
3354 School Rd,  
Roscommon, MI 48653

Make a difference in a few hours that can last decades! ReLeaf Michigan, a non-profit tree organization, in collaboration with Markey Township, Superior Dirt Works, and the DTE Energy Foundation, is planting 20 trees at Markey Memorial Park in Markey Township on Saturday, September 14th. These trees will fill open space, increase the overall tree canopy, and provide much needed shade for the park.

ReLeaf Michigan's tree experts will be there to show volunteers how to plant a tree and oversee the event. Please wear closed-toe shoes and bring a shovel, hard rake, and gloves if you have them. Event occurs rain or shine (we're a hearty group!). No planting experience necessary. Families are welcome! We hope to see you there!

*To volunteer, please sign up at [www.releafmichigan.org/rsvp](http://www.releafmichigan.org/rsvp)*

Questions, please contact Sheryl Tussey at 989-915-9817 or [clerk@markeytownship.org](mailto:clerk@markeytownship.org)

**Thank You  
to Our  
Event  
Sponsors**



**Markey Township**  
ROSCOMMON COUNTY



Roscommon, MI  
**989.205.7229**

**DTE**  
Foundation



**Lauren Cypher**

---

**From:** Richard Lewis  
**Sent:** Wednesday, September 18, 2024 3:15 PM  
**To:** Chris Hackbarth  
**Cc:** Lauren Cypher  
**Subject:** RE: DTE Tree Planting Opportunities

Chris,

Same here. Would enjoy the coffee time (have some good brew here). I'm here generally on Tuesday, Wednesday and Thursday. I plan to have this on the Board of Commissioners agenda of October 1 and the Parks & Recreation agenda October 2. Main question, are we thinking of planting yet this fall or getting on the list for spring?

Richard

---

**From:** Chris Hackbarth <christopher.hackbarth@dteenergy.com>  
**Sent:** Monday, September 16, 2024 5:03 PM  
**To:** Richard Lewis <rlewis@leelanau.gov>  
**Subject:** DTE Tree Planting Opportunities

Hello! Great catching up with you today! I'll work on some dates where we can get together and grab coffee. What days are you normally in the office?

I have attached the information that we discussed regarding the tree planting program that DTE/DTE Foundation coordinates through our partnership with ReLeaf Michigan. I have included a copy of the program guidelines that ReLeaf has developed and a promotional flyer for a planting that we recently hosted with Markey Twp in Roscommon County, near Houghton Lake. This flyer is a good example of how ReLeaf helps the host community market these tree planting events. We sponsored similar plantings with ReLeaf in Suttons Bay and Empire in the past few years.

ReLeaf typically coordinates these plantings with interested communities in the spring (late May/June) and the fall (September/October). The support from the DTE Foundation allows ReLeaf and their team to support an educational tree planting event which funds the planting of **20** 1 ½-2" caliper trees of the community's choosing, along with technical support and all of the related materials to help volunteers understand the proper way to plant a tree...along with follow up support from ReLeaf to support the survivability of the planted trees.

As a Regional Manager, I have the ability to recommend host communities for planting events in my region. This year, ReLeaf supported plantings in East Tawas, Boyne City, and Markey Twp and I recently learned we have the potential to add one more planting this fall.

Please review the attached materials with your parks department staff and let me know if you have any questions. If you are interested in trying to organize a planting this fall, let me know and I will make a recommendation to the folks at ReLeaf. If it doesn't make sense to try and put something together quickly this fall with volunteers and logistics, etc, we can certainly work with you to reserve a planting in 2025, just let me know. Thanks!

Chris

**DTE**  
Chris Hackbarth

DTE Energy / Regional Manager-Northern Michigan  
Corporate and Government Affairs  
Mobile: 517.974.1476  
Email: [Christopher.Hackbarth@dteenergy.com](mailto:Christopher.Hackbarth@dteenergy.com)

---

**From:** Frank Dituri <[fdituri@traversecitymi.gov](mailto:fdituri@traversecitymi.gov)>  
**Sent:** Friday, August 2, 2024 3:00 PM  
**To:** Chris Hackbarth <[christopher.hackbarth@dteenergy.com](mailto:christopher.hackbarth@dteenergy.com)>; Matt Bright <[mbright@traversecitymi.gov](mailto:mbright@traversecitymi.gov)>  
**Cc:** Michelle Hunt <[mhunt@traversecitymi.gov](mailto:mhunt@traversecitymi.gov)>  
**Subject:** [EXTERNAL] Re: DTE Tree Planting Opportunities

**CAUTION: THIS MESSAGE IS FROM AN EXTERNAL SENDER.** This email was sent from outside our company. Please do not click links or open attachments unless you recognize the source of this information and are expecting this email. If you suspect this message is suspicious, report it by using the "report phishing" function.

Hi Chris,

Thanks for thinking of us.

Yes please send along an introductory email so we can discuss possibilities with the Executive Director of ReLeaf.

It would be appreciated if you could provide additional information so we can understand the scope and timing of the spring planting.

Thanks again,

Frank

On Thu, Aug 1, 2024 at 5:22 PM Chris Hackbarth <[christopher.hackbarth@dteenergy.com](mailto:christopher.hackbarth@dteenergy.com)> wrote:

Good afternoon! I wanted to reach out briefly...I spoke with the Executive Director of ReLeaf Michigan this week and she let me know that they would love to work with the city on a tree planting event next year. They conduct plantings in the spring and the fall. Please let me know if you think you might be interested in securing a planting in 2025 and I will work to get you a spot reserved. Thanks!

Chris

The logo for DTE Energy, consisting of the letters "DTE" in a bold, blue, sans-serif font.

Chris Hackbarth

DTE Energy / Regional Manager-Northern Michigan

Corporate and Government Affairs

Mobile: 517.974.1476

Email: [Christopher.Hackbarth@dteenergy.com](mailto:Christopher.Hackbarth@dteenergy.com)

---

**From:** Chris Hackbarth  
**Sent:** Thursday, April 4, 2024 1:05 PM  
**To:** Michelle Hunt <[mhunt@traversecitymi.gov](mailto:mhunt@traversecitymi.gov)>; Frank Dituri <[fdituri@traversecitymi.gov](mailto:fdituri@traversecitymi.gov)>  
**Subject:** DTE Tree Planting Opportunities

Hello! Glad we got a chance to chat this morning...here is some background on the tree planting opportunities that the DTE Foundation funds. Once you've had a chance to review, let me know what you think and we can talk in a little more detail if you have interest. Talk soon!

Chris

DTE and our Foundation have a long-standing partnership with ReLeaf Michigan ([Releaf Michigan - Planting Trees, Growing Communities - Home](#)), where we fund tree planting events in communities across the state.

DTE supports tree plantings through a grant program administered by the DNR every summer ([DTE Energy Tree Planting Grants \(michigan.gov\)](#)) and through a separate program where ReLeaf works with DTE Regional Managers, like myself, to recommend communities for an educational tree planting event that fully funds 20 advanced growth tree saplings for a community. Last year, we hosted tree plantings in Gaylord, Rapid City, Rogers City, Cadillac, and Suttons Bay (see attached flyer example).



Chris Hackbarth

DTE Energy / Regional Manager-Northern Michigan

Corporate and Government Affairs

Mobile: 517.974.1476

Email: [Christopher.Hackbarth@dteenergy.com](mailto:Christopher.Hackbarth@dteenergy.com)

--

Frank Dituri  
Director Of Public Services  
City of Traverse City  
625 Woodmere Ave.  
Traverse City Mi. 49686  
[fdituri@traversecitymi.gov](mailto:fdituri@traversecitymi.gov)  
231-922-4900 ex116

"Nobody cares how much you know, until they know how much you care".

Theodore Roosevelt

"To the river I go, to lose my mind and find my soul." John Muir

## EXECUTIVE DOCUMENT SUMMARY

Department: <u>Board of Commissioners</u> <input type="checkbox"/> Contact Person: <u>Richard I Lewis</u> Telephone Number: <u>(231) 256-9711</u>	<table border="1" style="width: 100%; border-collapse: collapse;"> <tr> <th colspan="2" style="text-align: center;">Submittal Dates</th> </tr> <tr> <td style="width: 50%;"><input type="checkbox"/> Select Meeting Type: <u>Executive Board</u> <input type="checkbox"/></td> <td style="width: 50%;"></td> </tr> <tr> <td>Date of Meeting: _____</td> <td style="text-align: right;"><u>10/01/2024</u></td> </tr> </table>	Submittal Dates		<input type="checkbox"/> Select Meeting Type: <u>Executive Board</u> <input type="checkbox"/>		Date of Meeting: _____	<u>10/01/2024</u>
Submittal Dates							
<input type="checkbox"/> Select Meeting Type: <u>Executive Board</u> <input type="checkbox"/>							
Date of Meeting: _____	<u>10/01/2024</u>						
Financial/Source Selection Method							
<input type="checkbox"/> Select One: <u>Select One</u> <input type="checkbox"/> <input type="checkbox"/> Other: <u>Appointments</u> <input type="checkbox"/> Account No.: _____ <input type="checkbox"/> CIP Project? <input type="checkbox"/> If Grant, Match Account No.: _____	Vendor: _____ Address/ Phone: _____ _____ <b>Description:</b> <u>Select One</u>						
Budgeted Amount: _____ \$ <u>0.00</u>	Contracted Amount: _____ \$ <u>0.00</u>						

### Document Description

- Request to Waive Board Policy on Bid Requirements    
  Financial Review Completed    
  Department Head/Elected Official Authorization

Please let this Executive Document Summary cover the appointment of a Deputy Medical Examiner and for appointments to the Traverse Transportation Coordinating Initiative (TTCI) Policy Board and Technical Ciommittee.

Deputy Medical Examiner. Attached is an email from Amy Holman, Administrative Coordinator for the Office of the Medical Examiner requesting the appointment of Dr. Thomas Koster as Deputy Medical (resume attached). This appointment permits Dr. Koster authorization to sign death certificates for autopsies he may perform on the Leelanau County's behalf.

TTCI Policy and Technical Committees. Attached is the September 17, 2024 memo outlining the topic and the current listing of the Policy Board and Technical Committee. These appointments will only be for the remainder of 2024, with the Board of Commissioners (BOC) making appointments at the Organiztional Meeting in January 2025. As noted, the County is represented on the Policy Board but not on the Technical Committee. It is recommended that the County Administrator be appointed to the Technical Committee. If the BOC wishes to appoint a member of the BOC to Policy Board replacing the County Administrator they may do so. It will be my recommendation to the BOC at the Organizational Meeting to appoint a member of the BOC.

**Suggested Recommendation:**

I move to recommend that the County Board of Commissioners to appoint Dr. Thomas Koster as Deputy Medical Examiner as recommended by the Office of Medical Examiner and the appointment of the County Administrator to the TTCI Technical Committee and \_\_\_\_\_ to the TTCI Policy Board for the remainder of 2024.

Department Approval: \_\_\_\_\_ Date: \_\_\_\_\_

### **Medical Licensure**

---

Osteopathic Physician, Florida Board of Osteopathic Medicine	2023-Present
Osteopathic Physician, Michigan Board of Osteopathic Medicine and Surgery	2024-Present

### **Specialty Board Certification**

---

Anatomic and Clinical Pathology (AP/CP), American Board of Pathology	June 2023
--	-----------

### **Postdoctoral Training**

---

Miami-Dade County Medical Examiner Department, Miami, FL Forensic Pathology Fellowship	2023-2024
University of Vermont Medical Center, Burlington, VT Pathology and Laboratory Medicine Residency	2019-2023
New York City Office of the Chief Medical Examiner Forensic Pathology Visiting Resident Elective Rotation	Sept-Oct 2021

### **Education**

---

Lake Erie College of Osteopathic Medicine, School of Medicine, Erie, PA Doctor of Osteopathic Medicine	2015-2019
University of South Florida, College of Arts and Sciences, Tampa, FL Bachelor of Science, Major in Integrative Biology with concentration in Human Anatomy, Minor in Biophysics, graduated Magna Cum Laude	2010-2014

### **Employment**

---

WMed, Department of Pathology and Office of the Medical Examiner Deputy Medical Examiner	2024-Present
---	--------------

### **Professional Certifications**

---

Inspection Team Member Certification, CAP	2021-Present
---	--------------

### **Academic Appointments**

---

Assistant Professor, Western Michigan University Homer Stryker, M.D. School of Medicine	2024-Present
--	--------------

Clinical Instructor, University of Vermont, Larner College of Medicine 2019-2023

### **Committee Service**

---

CAP Forensic Pathology Committee, Junior Member 2022-2023  
Participated in writing and editing forensic pathology CME cases and reviewing CAP position statements relating to autopsy and forensic pathology.

UVMMC Pathology Residency SharePoint Committee, Member 2021-2023  
Maintained and updated information and resources available on the resident intranet site.

UVMMC Patient Death Working Group, Member 2021  
Contributed to development of an education module for hospital house staff regarding protocols surrounding patient deaths.

### **Leadership**

---

Assistant Medical Director, UVMMC Autopsy Services 2021-2022  
Coordinated hospital autopsy service and resident autopsy rotation quality assurance initiatives and assisted with autopsy report QA review.

President, LECOM Wilderness Medicine Club 2016-2017  
Coordinated club activities; organized club meeting locations and objectives.

Anatomy Chair, LECOM Student Osteopathic Surgical Association 2016-2017  
Organized and executed practice anatomy practical exams for first year medical students.

Suturing Chair, LECOM Student Osteopathic Surgical Association 2016-2017  
Organized and taught in suturing practice workshops for first and second year medical students.

### **Professional Experiences**

---

CAP Laboratory Interim Self-Inspection, UVMMC, Microbiology Feb 2023

CAP Laboratory Interim Self-Inspection, UVMMC, Chemistry and Toxicology Mar 2021

CAP Cancer Audits (2), UVMMC Surgical Pathology 2020

### **Teaching/Mentorship Experience**

---

JHS GATE Program for Weapon Intervention, Miami, FL 2023-2024  
Facilitated social worker led group tours and education at the morgue for local “at-risk” youth.

UVM Pathology Department, Burlington, VT Facilitated rotating medical student education in various pathology topics.	2019-2023
UVM Larner College of Medicine, Burlington, VT Facilitated small group discussion of various pathology topics by first and second year medical students.	2020-2023
UVM 4H, Burlington, VT Participated in “Teen Science Café” session for local students regarding pathology/autopsy, with presentation of anatomical specimens.	Sept 2022
Essex Rescue, Essex Junction, VT Demonstrated cardiac anatomy and dissection to emergency medical services students.	Nov 2019
UVM Pathology Museum, Burlington, VT Used anatomical specimens to demonstrate gross pathology to groups of high school students.	July 2019
Southern Tier Healthy Kitchens, Elmira, NY Facilitated education sessions on nutrition and health cooking for local children and families.	2017-2018
LECOM SOMA Big Sib Program, Erie, PA Acted as a mentor/resource for first year medical students.	2016-2017
LECOM Anatomy Lab, Erie, PA Utilized fixed specimens to demonstrate gross anatomical observations and answered questions about medical school for high school and undergraduate students.	2015-2016

### **Invited Presentations**

---

UVM Internal Medicine Intern Academic Half-Day Discussion of Death Certification and Autopsy Consenting	Nov 2021
UVM Pathology and Laboratory Medicine Research Day “Histopathology and Pathophysiology of SARS-CoV-2 Infection”	Sep 2021

### **Poster Presentation Contributions**

---

Brianna Waller, MD, Rachel Martindale, PA(ASCP), **Thomas Koster, DO**, Sharon Mount, MD “Do not forget about dementia! Accuracy and reliability of the death certificate in reporting dementia.” USCAP 2021 Annual Meeting, Virtual (Presented by Dr. Brianna Waller)

Rachel Martindale, PA(ASCP), **Thomas Koster, DO**, John DeWitt, MD PhD, Sharon Mount, MD “Expanding the role of the autopsy service in public health: The collection of data from death



certification and the obesity epidemic.” USCAP 2020 Annual Meeting, Los Angeles, CA (Presented by Rachel Martindale)

### Non-Peer Reviewed Publications

---

**Koster, T.** About the Cover Image. In: *Guide to Antimicrobial Therapy for Adults*. 25<sup>th</sup> ed. University of Vermont Medical Center Infectious Disease Practice Committee; 2022.

**Tom Koster, DO** and Christi Wojewoda, MD. “Microbiology Case Study: A 27 Year Old Man with Lumbar Pain.” <https://labmedicineblog.com/2020/07/01/microbiology-case-study-a-27-year-old-man-with-lumbar-pain/>. Published 7/1/2020

Frederick Eyerer, MD, **Tom Koster, DO**, and Christi Wojewoda, MD. “Microbiology Case Study: A 53 Year Old Man with an Aortic Valve Mass.” <https://labmedicineblog.com/2020/05/01/microbiology-case-study-a-53-year-old-man-with-an-aortic-valve-mass/>. Published 5/1/2020

**Tom Koster, DO** and Christi Wojewoda, MD. “Microbiology Case Study: A 52 Year Old with a Liver Abscess.” <https://labmedicineblog.com/2020/03/01/microbiology-case-study-a-52-year-old-with-a-liver-abscess/>. Published 3/1/2020.

**Tom Koster, DO** and Christi Wojewoda, MD. “Microbiology Case Study: A 60 Year Old with Non-Healing Wound.” <https://labmedicineblog.com/2020/02/15/microbiology-case-study-a-60-year-old-with-non-healing-wound/>. Published 2/15/2020.

**Tom Koster, DO** and Christi Wojewoda, MD. “Microbiology Case Study: A 55 Year Old with Fever, Chills, and a Cough.” <https://labmedicineblog.com/2020/02/01/microbiology-case-study-a-55-year-old-with-fever-chills-and-a-cough/>. Published 2/1/2020.

### Inter and Intradepartmental Presentations

---

#### Journal Clubs, MDME

South Florida Forensic Pathology Journal Club (2)	2023-2024
---	-----------

#### Multidisciplinary Conferences, UVMMC

Sarcoma Tumor Board (7)	2022-2023
Lower GI Tumor Board (2)	2019-2023
Endocrine Tumor Board (2)	2022
Radiology-Pathology Correlation Conference	Apr 2021
Gyn/Onc Tumor Board (4)	2021
Neuro Radiology-Pathology Conference (3)	2020-2021

#### Pathology Resident Conferences, UVMMC

PGY1 Series - Placenta Histology	Aug 2022
PGY1 Series - Pulmonary and Cardiac Histology	Aug 2022
PGY1 Series - Basics of Performing and Adult Autopsy	July 2022
PGY1 Series - Adult Autopsy Workflow and Administration	July 2022

AP Interesting Case Conference	Nov 2021
Call Conference (2)	2020-2021
CP Conference - "Oh, Worm?"	Jan 2022
CP Conference - "RhIG and D Antigen Variants"	May 2021
CP Conference - "HPV Testing"	Dec 2020
CP Conference - "Rat Bite Fever"	June 2020

Technologist Continuing Education, UVMMC  
"2019 Novel Coronavirus" Jan 2020

Journal Clubs, UVMMC  
AP Journal Club June 2021

### **Additional Work Experience**

---

Prosector, LECOM Summer Dissection Program, Erie, PA June-July 2016  
Prepared cadavers for the upcoming year's medical school anatomy lab course.

Autopsy Intern, Hillsborough County Medical Examiner, Tampa, FL 2013-2015  
Assisted with autopsy procedures and morgue upkeep.

Phlebotomist/Mobile Examiner, ExamOne, Tampa, FL 2012-2015  
Traveled to client homes for laboratory specimen collection and medical screening exams.

### **Community Service**

---

LECOM SOMA Healthcare for the Homeless, Erie, PA 2015-2016

### **Professional Society Membership**

---

National Association of Medical Examiners (NAME) – Resident Member  
College of American Pathologists (CAP) – Junior Member  
American Society for Clinical Pathology (ASCP) – Resident Member

### **Professional Interests**

---

Autopsy and forensic pathology as an aspect of public health, infectious disease pathology and medical microbiology, parasitology and medical entomology

### **Hobbies and Personal Interests**

---

Electric bass, heavy metal music, horror movies, parkour, running, table-top role playing games, wilderness medicine and first aid, hiking

# Professional Licensing

[Home](#) [Licenses](#) [Enforcement](#)

[Advanced Search](#)

## Licensed Professional Information: Osteopathic Physician 5101028237

### Licensee Detail

**License Type:**

Osteopathic Physician

**License Number:**

5101028237

**Name:**

Thomas John Koster

**License Issue Date:**

06/25/2024

**License Expiration Date:**

06/25/2027

**License Status:**

Active

**County:**

Kalamazoo

**BOARD OF COMMISSIONERS**

*Vacant Position*, District #1  
**James S. O'Rourke**, District #2  
**Douglas Rexroat**, District #3  
**Ty Wessell**, District #4  
**Kama Ross**, District #5  
**Gwenne Allgaier**, District #6  
**Melinda C. Lautner**, District #7



**Richard I. Lewis**  
 Interim County Administrator

Leelanau County Government Center  
 8527 E. Government Center Drive, Suite #101  
 Suttons Bay, Michigan 49682  
 (231) 256-9711 ♦ (866) 256-9711 toll free  
 (231) 256-0120 fax  
 www.leelanau.gov ♦ rlewis@leelanau.gov

To: Chair Ty Wessell and Board of Commissioners

From: Richard I. Lewis, Interim County Administrator

Date: September 17, 2024

Re: TPCI Policy Board and Technical Committee Appointments

The question has arisen regarding the County's appointments to the Traverse Transportation Coordinating Initiative (TTCI) Metropolitan Planning Organization. Attached are two primary documents for your review.

The first is the agreement which all the political parties of the TPCI (15) and state adopted. For Leelanau County there are two townships (Elmwood and Bingham) the County Road Commission, and Leelanau County which are participants. The agreement outlined the two primary committees of the organization, the Policy Board and the Technical Committee. For the Board and Committee each political unit appoints a member and an alternate. Currently, I serve as the County's representative on the Policy Board but there is no alternate due to the resignation of Commissioner Kramer. The County has no representation on the Technical Committee.

The second document is the packet of the September 10, 2024 Policy Board. There is a listing of the Board members and a Draft Public Participation Plan which may be of interest. Regarding the Policy Board makeup, please review the listing of the Board makeup. The question to address is whether the Board representative be from the Board of Commissioners (BOC) with the alternate being either another BOC member or Administrator. For the Technical Committee, the representative should be the Administrator and another individual from County staff.

There are only three meetings left for 2024. Policy Board on November 12<sup>th</sup> at 3:00pm and Technical Committee on October 17 and December 19 at 1:30pm. The meetings are held in the MI Works! Conference Room in Traverse City and by Zoom (not sure if participation by Zoom counts as being present for voting purposes). I have the meetings on my calendar the BOC would like for me to attend. I will have this item on the October 1 agenda for further discussion. This will also be on the January 2, 2025 BOC Organizational meeting for appointments.

TTCI POLICY BOARD MEMBER LIST

Name	Title	Organization	Email	Phone	Officers	Voting Member
Richard Bayus	Staterwide Planning Section	MDOT	BayusR@michigan.gov			Yes
Haider Kazim	Road Commissioner	GTRC	hkazim@trc.org	231-922-1888		Yes
Brendan Mullane	Manager	LCRC	bmullane@leelanauroads.org	231-271-3993	Secretary	Yes
Brad Lewett	Commissioner	Grand Traverse County	blewett@trcountymi.gov	231-633-9421		Yes
Richard Lewis	Interim Leelanau County Administrator	Leelanau County	rlewis@leelanau.gov	12312568100		Yes
Doug White	Supervisor	Acme Township	dwhite@acmetownship.org	231-938-1350		Yes
Midge Werner	Supervisor	Bingham Township	lmw202@gmail.com			Yes
Nicole Blonshine	Supervisor	Blair Township	supervisor@blairtownshipmi.gov			Yes
Beth Friend	Supervisor	East Bay Township	bfriend@eastbaytwp.org	231-947-8719	Chair	Yes
Jeff Shaw	Supervisor	Elmwood Township	supervisor@elmwoodmi.gov	231-946-0921		Yes
Chuck Korn	Supervisor	Garfield Township	ckorn@garfield-twp.com		Vice Chair	Yes
Andy Marek	Treasurer	Green Lake Township	treasurer@greenlaketownship.org			Yes
Ron Lemcool	Supervisor	Long Lake Township	Supervisor@LongLakeTownship.com	231-946-2249		Yes
Isaiah Wunsch	Supervisor	Peninsula Township	supervisor@peninsulatownship.com	231-223-7323		Yes
Elizabeth Vogel	City Manager	Traverse City	evogel@traversecitymi.gov			Yes
Kelly Dunham	Executive Director	BATA	dunhamk@bata.net	231-933-5544	Treasurer	Yes
Alternatives						
Title	Organization	Email	Phone	Officers	Alternate Voting Member	
Dan Wagner	MDOT TC TSC Manager	MDOT	wagnerD2@michigan.gov	231-340-9295		Yes #1
Krista Phillips	MDOT TC TSC Operations Engineer	MDOT	phillipsK7@michigan.gov	989-245-2173		Yes #2
Don Mayle	MDOT SPS Supervisor	MDOT	MayleD@michigan.gov	517-243-8589		Yes
Dan Watkins	Road Commission Manager	GTRC	dwatkins@trc.org	231-922-4849 x 229		
Craig Brown	Engineer	LCRC	cbrown@leelanauroads.org	231-271-3993		Yes
Nate Alger	County Administrator	Grand Traverse County	nalger@trcountymi.gov			Yes
Deborah Allen	Assistant City Manager	Traverse City	dallen@traversecitymi.gov	231-922 4444		Yes #1
Mitchel Treadwell	City Commissioner	Traverse City	mtreadwell@traversecitymi.gov	231-492 6943		Yes #2
Steve Patmore	Zoning Administrator	Bingham Township	zoningadmin@sutronsbaytwp.com			Yes
Lynette Wolfgang	Clerk	Blair Township	clerk@blairtownship.org	(231) 276-9263		Yes
Claire Karner	Director of Planning & Zoning	East Bay Township	ckarner@eastbaytwp.org	231-947-8681 x2		Yes
John Sych	Planning Director	Garfield Township	jsych@garfield-twp.com	231-225-3155		Yes
Jenn Cram	Director of Planning & Zoning	Peninsula Township	planner@peninsulatownship.com	231-223-7314		Yes
Phil Massasant	Communications and Development Director	BATA	lingaure@bata.net	231-933-5534		Yes
Bob Neleson	Airport Engineer	Cherry Capital Airport	bob.neleson@tvcairport.com			
Mark Bishop	Chief Financial Officer	Cherry Capital Airport	mark.bishop@tvcairport.com			

## EXECUTIVE DOCUMENT SUMMARY

Department: <u>Administration</u> Contact Person: <u>Lauren Cypher</u> Telephone Number: <u>231-256-9711</u>	<b>Submittal Dates</b> <input checked="" type="checkbox"/> Select Meeting Type: <u>Executive Board</u> Date of Meeting: <u>01/01/2024</u>
<b>Financial/Source Selection Method</b>	Vendor: _____ Address/ Phone: _____ <b>Description:</b> <u>2% Allocation Request/Agr.</u>
<input type="checkbox"/> Select One: <u>Select One</u> <input checked="" type="checkbox"/> Other: _____ <input type="checkbox"/> Account No.: _____ <input type="checkbox"/> CIP Project? <input type="checkbox"/> If Grant, Match Account No.: _____	
<b>Document Description</b>	
<div style="display: flex; justify-content: space-between;"> <span><input type="checkbox"/> Request to Waive Board Policy on Bid Requirements</span> <span><input type="checkbox"/> Financial Review Completed</span> <span><input type="checkbox"/> Department Head/Elected Official Authorization</span> </div> <p>In compliance with the Board of Commissioner's Grant Policy No. 8.03 the departments listed below have submitted intention to apply for 2% grants for the fall/winter 2024 cycle.</p> <p>The Administrator and finance Director have determined that these requests are administratively feasible.</p> <p>Sheriff's Office - Body Cameras and Subscription                      Emergency Services - Dispatch Console Stations                      Senior Services - Leelanau Christian Neighbors Food Pantry                      Parks &amp; Recreation - Disc Golf Course Upgrade                      BOC - Electric Vehicle Charging Stations                      Planning - Solid Waste - Tire and Mattress Collection</p> <p><b>Suggested Recommendation:</b>                      Move to recommend that the above-referenced departments be issued "Intent to Apply" letters authorizing the listed departments to proceed with preparation of writing grant applications to be submitted to the BOC in November, 2024.</p>	
Budgeted Amount: _____ Contracted Amount: _____	
Department Approval: _____ Date: <u>09/25/2024</u>	

## Disc Golf Project Costs Myles Kimmerly Park

### 1. Main Course

New tee signs: 18 x \$100	\$ 1,800*
Upgrade baskets: 18 x \$470 (vs. \$485 - \$799) shipping	\$ 8,746 \$ 286
Replacement of tee pads #5 & #17 (installed) 5'x10' Sign posts for #5 & # 17 (move)	\$2,000*
	<b>\$12,846</b>

\* maintenance ?

### 2. Short/Beginner/Putter Course

New tee signs: 18 x \$30	\$ 540
Used baskets from main course: 18	\$ 0
Practice basket: 1 x \$400	\$ 400
Tee pads**, anchored sign posts, anchored basket sleeves: 18 each labor & materials	\$5900
	<b>\$6,840</b>

\*\* 4'x4'

### 3. Obstacles for Short Course

To be determined later.

### 4. Support

Aloft Disc Golf

2025

CAPITAL OUTLAY REQUEST FORM

Account Number: 468.000.000.970.000 Title: Dispatch Console Replacement

Priority: 2

Item: 4 new console workstations complete with tables, cabinets, and cable & power organizers. New carpeting installation and removal & disposal of old.

Amount: \$130,000.00

Justification: This project was included in the Capital Improvement Plan. Originally, this project was to coincide with the Maintenance Department replacing the carpeting inside the Dispatch Center. Unfortunately, coordinating both projects to occur at the same time, as well as obtain BOC approval, has proven to be quite challenging. It may be easier to incorporate all aspects of this project into one all-encompassing plan. The existing consoles in the Dispatch Center are 20 years old and no longer function as they were designed. The current configuration of the consoles prohibits the ability to effectively clean the area, leading to continual dust accumulation and poor working conditions. A new console configuration will also allow for more efficient operations.



## Lauren Cypher

---

**From:** Gail Myer  
**Sent:** Friday, September 20, 2024 9:54 AM  
**To:** Lauren Cypher; Richard Lewis  
**Subject:** RE: 2% Grant Submissions

My office will again be applying for 2% grants to help fund out tire & mattress collections. We have been applying for this grant to help fund our tire collections since 2019.

*Gail Myer*

**Planning Director**  
**Planning & Community Development**  
**8527 E. Government Center Dr. Ste. 108**  
**Suttons Bay, MI 49682**  
**231-256-9812**




---

**From:** Lauren Cypher <lcypher@leelanau.gov>  
**Sent:** Tuesday, September 17, 2024 11:43 AM  
**To:** Amber Weber <aweber@leelanau.gov>; Andrew Giguere <agiguere@leelanau.gov>; Cameron Clark <cclark@leelanau.gov>; Cathy Hartesvelt <chartesvelt@leelanau.gov>; Gail Myer <gmyer@leelanau.gov>; Gwen Taylor <gtaylor@86thdistrictcourt.org>; James Kiessel <jkiessel@leelanau.gov>; Jennifer Grant <jgrant@leelanau.gov>; Jennifer Zywicki <jzywicki@leelanau.gov>; Jerry Culman <jculman@leelanau.gov>; Joe Hubbell <jhubbell@leelanau.gov>; John Gallagher <jgallagher@leelanau.gov>; Kris Mattis <kmattis@leelanau.gov>; Lauren Cypher <lcypher@leelanau.gov>; Lena Vander Meulen <lvandermeulen@leelanau.gov>; Liana Wilson <lwilson@leelanau.gov>; Marian Kromkowski <mkromkowski@leelanau.gov>; Matt Ansorge <mansorge@leelanau.gov>; Michelle Crocker <mcrocker@leelanau.gov>; Mike Borkovich <mborkovich@leelanau.gov>; Stacy Lamb <slamb@leelanau.gov>; Steve Christensen <schristensen@leelanau.gov>; tgirardin <tgirardin@13thcircuitcourt.org>  
**Cc:** Richard Lewis <rlewis@leelanau.gov>  
**Subject:** 2% Grant Submissions

Good Morning,

If your department would like to submit a 2% Grant, please submit a brief description (1 paragraph or less) to Richard and cc me by Tuesday, October 1.

This is not the formal application, this is simply an expression of interest we can present to the BOC.

Following the BOC Regular Session on October 8<sup>th</sup>, I will send out the application, instructions and timeline for submission.

Thank you,

Lauren

Lauren Cypher

Executive Assistant

**Leelanau County Administration**

Leelanau County Government Center

8527 E. Government Center Drive, Suite 101

Suttons Bay, MI 49682

Phone: 231-256-9711

<https://www.leelanau.gov/>





# LEELANAU COUNTY SENIOR SERVICES

[www.leelanau.gov](http://www.leelanau.gov)

8527 E. Government Center Drive, Suite 106

Suttons Bay, MI 49682

Phone: (231) 256-8121

Fax: (231) 256-8129

179

**To:** Richard Lewis, Interim County Administrator

**From:** Lena Vander Meulen, Director of Leelanau County Senior Services

**Date:** September 19, 2024

**Subject:** 2% Grant Application

Leelanau County Senior Services is seeking approval to apply for a 2% grant to support the Leelanau Christian Neighbors (LCN) Food Pantry, which aims to ensure that seniors in Leelanau County have access to nutritious food. Many seniors in our community are facing financial challenges and food insecurity. This grant will enable LCN to continue providing consistent, reliable access to healthy food for seniors, ultimately reducing hunger and improving their overall well-being.

Sincerely,

Handwritten signature of Lena Vander Meulen in blue ink.

Lena Vander Meulen

Director

**Lauren Cypher**

---

**From:** Richard Lewis  
**Sent:** Tuesday, September 24, 2024 3:28 PM  
**To:** Gwenne Allgaier  
**Cc:** Lauren Cypher  
**Subject:** RE: Tribal grant

This will work for the Executive Session in October

R

-----Original Message-----

**From:** Gwenne Allgaier <gallgaier@leelanau.gov>  
**Sent:** Tuesday, September 24, 2024 3:25 PM  
**To:** Richard Lewis <rlewis@leelanau.gov>  
**Subject:** Tribal grant

Richard.....

I would like to submit a Tribal grant for an EV charging station for the County Bldg.....this has been discussed with Jerry Culman, he approved of our choice for a station. This would be a level 2 charging station, with the capability to charge users for power used.

Do you need more details? Cost would be \$13,500 for installation at two parking places near the auxiliary power building o.n the north side of the County Bldg parking lot, west of the recycling station.

Gwenne Allgaier  
Sent from my iPad



# LEELANAU COUNTY SHERIFF'S OFFICE

**MIKE BORKOVICH**  
*Sheriff*  
**JAMES KIESSEL**  
*Undersheriff*

8525 E. Government Center Drive  
Suttons Bay, Michigan 49682  
Office (231) 256-8800 Fax (231) 256-8611  
Toll Free 1-877-256-6911

**LT. TODD ROUSH**  
*Corrections*  
**LT. DUANE WRIGHT**  
*Law Enforcement*

To: Interim County Administrator Richard Lewis  
Finance Director Cathy Hartesvelt  
From: Undersheriff J. Kiessel  
Date: September 24, 2024  
RE: 2% Grant Request - Body Worn Cameras (BWC)

The Sheriff's Office would like to pursue a Grand Traverse Band of Ottawa and Chippewa Indians 2% grant application for the fall 2024 grant period in an effort to assist the agency in purchasing new Body Worn Cameras. As directed by the Leelanau County Board of Commissioners at the recent 2025 Budget workshop, a tribal 2% grant request is desired in an attempt to help offset the initial 1<sup>st</sup> year costs of the project.

This request is to purchase and implement a "new" BWC program within the Sheriff's Office. Our current BWC's, or at least a version of them, were instituted by the agency way back in 2014-2015. At that time, the Leelanau County Sheriff's Office was by far a leader in the region for being one of the first to utilize the technology. Those original cameras, many of which are still in use, were relatively cheap. The units cost approximately \$250 apiece and were easy plug and play units that required no assistance through the IT department. Over the years, several have worn out or broke. They have been replaced with similar cameras in slightly newer models but the prices have increased to approximately \$600 apiece. They also are no longer plug and play and require the assistance of the IT director to set up individual docking ports for each camera. These models also do not come with software that is used in the redaction process. Unfortunately, as the use and popularity of BWC's has increased so has the demand through FOIA for the release of the video. The Sheriff's Office and the PAO/FOIA coordinator have a program for video editing but it is not super compatible to this type of application. To properly edit and redact a current BWC video, the editor must spend several hours too possibly days editing out what is needed to be redacted. At this time, several requests for the release of video are denied due to this lack of proper redaction software. Fortunately, these denials have not led to actions being brought against the county but those actions are probably inevitable and only a matter of time.

As stated earlier, the use of BWC's is an industry standard and an expectation of the public at large when it comes to Law Enforcement interactions and incidents. The lack of up-to-date equipment and capabilities at the Leelanau County Sheriff's Office has put the agency and the County in a position of severe liability. With this proposed request, this project will simplify and lay to rest all of the concerns mentioned above.

This project has an anticipated 5 –year cost, as quoted, of **\$220,994.00**. This price includes forty-two (42) cameras, enough for all agency personnel, including jail staff and Marine Patrol. It also includes a 5-year service plan, with full immediate replacement for damaged or broken cameras and a full re-fresh of

equipment at the three-year mark. At the end of the five-year period, the County and the agency will have two options: either re-invest into another contract for continued service and equipment or walk away with ownership of the existing inventory and continue on exploring different options.

2% Grant Request Total: \$75,650.00

Upfront Costs / Equipment - \$35,094.00

Upfront Subscription Fee - \$36,336.00

Installation of trigger systems- \$4220.00 (20 cars - \$211.00 per car)

There will no additional costs to administer this grant but there will be a yearly subscription fee for years 2-5, at a cost of \$36,336.00 per year that will remain the counties responsibility. If you need any additional information please do not hesitate to contact me.